


- LEGEND**
- Golf Course Boundary
  - Vegetation to be cleared
  - 3782 Aboriginal Heritage Sites

- Environmentally Sensitive Area
- Threatened Ecological Communities
- Priority Ecological Communities



Rottnest Island Authority  
Rottnest Island Golf Course  
Section 38 Referral Form

Job Number | 61-28864  
Revision | A  
Date | 20 Nov 2012

**Environmental Constraints**

**Figure 2**

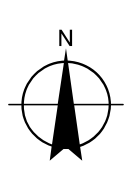
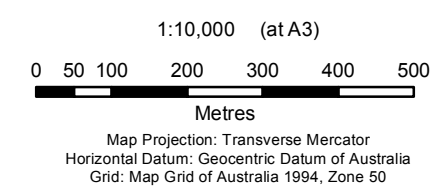
G:\6128864\GIS\Maps\MXD\6128864\_G003\_Fig02\_RevA.mxd  
© 2012. Whilst every care has been taken to prepare this map, GHD, Rottnest Island Authority, DIA, DEC, GA and Landgate make no representations or warranties about its accuracy, reliability, completeness or suitability for any particular purpose and cannot accept liability and responsibility of any kind (whether in contract, tort or otherwise) for any expenses, losses, damages and/or costs (including indirect or consequential damage) which are or may be incurred by any party as a result of the map being inaccurate, incomplete or unsuitable in any way and for any reason.

Data source: Rottnest Island Authority: Rottnest Island Mosaic - 20120214, Golf Course Boundary - 20121119, Vegetation to be Cleared - 20111115; DIA - Aboriginal Heritage Sites - 20121115; DEC: Threatened Ecological Communities - 20121115; Priority Ecological Communities - 20121115; GA: Topo 250k Series 3- March 2006. Created by: radeleon








**DRAFT**



**LEGEND**

	Golf Course Boundary
	Waste Water Treatment Plant
	Oval



Rottnest Island Authority  
Rottnest Island Golf Course  
Section 38 Referral Form

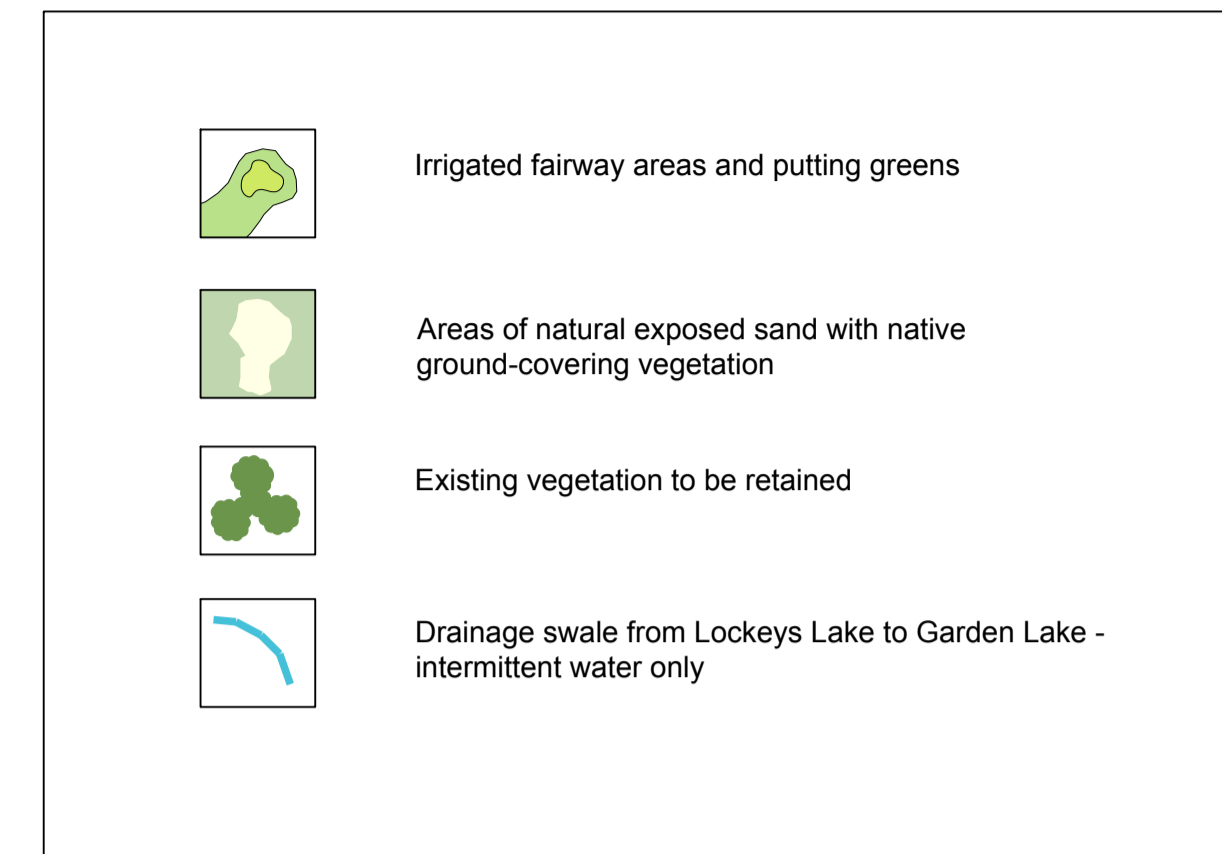
Job Number	61-28864
Revision	A
Date	20 Nov 2012

Locality Plan

Figure 1

G:\6128864\GIS\Maps\MXD\6128864\_G002\_Fig01\_RevA.mxd  
© 2012. Whilst every care has been taken to prepare this map, GHD, Rottnest Island Authority, GA and Landgate make no representations or warranties about its accuracy, reliability, completeness or suitability for any particular purpose and cannot accept liability and responsibility of any kind (whether in contract, tort or otherwise) for any expenses, losses, damages and/or costs (including indirect or consequential damage) which are or may be incurred by any party as a result of the map being inaccurate, incomplete or unsuitable in any way and for any reason.  
Data source: Rottnest Island Authority: Rottnest Island Mosaic - 20120214; Golf Course Boundary - 20121119; GHD: Waste Water Treatment Plant - 20121120; Oval - 20121120; GA: Topo 250k Series 3- March 2006. Created by: radeleon





DRAFT

**SCORECARD**

Hole	Metres	Par	Hole	Metres	Par
1	300	4	10	300	4
2	450	5	11	475	5
3	370	4	12	335	4
4	350	4	13	350	4
5	300	4	14	330	4
6	145	3	15	180	3
7	325	4	16	335	4
8	285	4	17	320	4
9	110	3	18	160	3
OUT	2635	35	IN	2785	35
			OUT	2635	35
			TOTAL	5420	70

Rottnest Island Golf Course Upgrade  
*Golf Course Masterplan*

March 2012

