

LEGEND

LOCAL SCHEME RESERVES

(see scheme text for additional information)

	Ocean		GO Public purposes : Government offices
	Public purposes		HS Public purposes : Hospital site
	CP Public purposes : Car park		M Public purposes : Museum
	C Public purposes : Cemetery		RR Public purposes : Railway reserves
	CH Public purposes : Community hall		SS Public purposes : School site
	COM Public purposes : Community purposes		STP Public purposes : Sewerage treatment plant
	CO Public purposes : Council offices		W Public purposes : Water
	D Public purposes : Drain		WA Public purposes : Water Authority
	FB Public purposes : Fire brigade		WT Public purposes : Water tank
			Recreation

LOCAL SCHEME ZONES

(see scheme text for additional information)

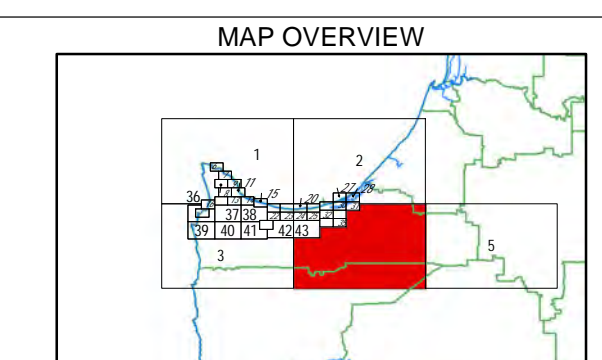
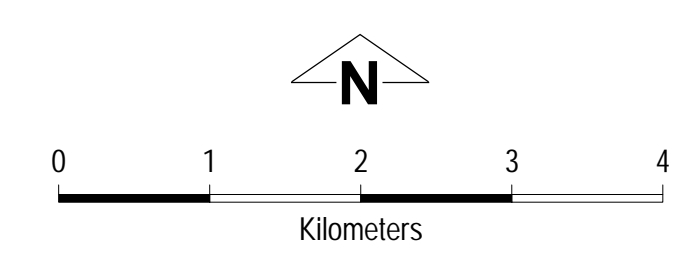
	Agriculture		COM Special purpose : Community purposes
	Bushland protection		DI Special purpose : Drive in
	Business		DLDA Special purpose : Dunsborough Lakes development area
	Conservation		HA Special purpose : Hall
	Deferred Vasse development zone		H LDA Special purpose : Heron Lake development area
	Industrial		HP Special purpose : Historical precinct
	Residential		H Special purpose : Hotel
	Restricted business		MU Special purpose : Mixed use
	Rural landscape		OBFDA Special purpose : Old Broadwater Farm development area
	Rural residential		PS Special purpose : Private school
	Special purpose		RP Special purpose : Road purposes
	APH Special purpose : Aged person housing		SS Special purpose : School site
	ANDA Special purpose : Ambergate North development area		SST Special purpose : Service station
	AADA Special purpose : Ambergate automotive development area		SSTPN Special purpose : Service station/plant nursery
	BF Special purpose : Busselton foreshore		Special purpose : Various
	BRA Special purpose : Busselton regional airport		WD Special purpose : Waste disposal
	BP Special purpose : Bypass		WB Special purpose : Water Board
	C/CPK Special purpose : Camping/caravan park		WFS Special purpose : Waterfowl study
	CPK Special purpose : Caravan park		YDD Special purpose : Yalyalup deferred development
	C Special purpose : Cemetery		YD Special purpose : Yalyalup development
	CC Special purpose : Child care		YID Special purpose : Yalyalup industrial development
	CS Special purpose : Church site		Tourist
			Vasse development zone
			Viticulture/tourism

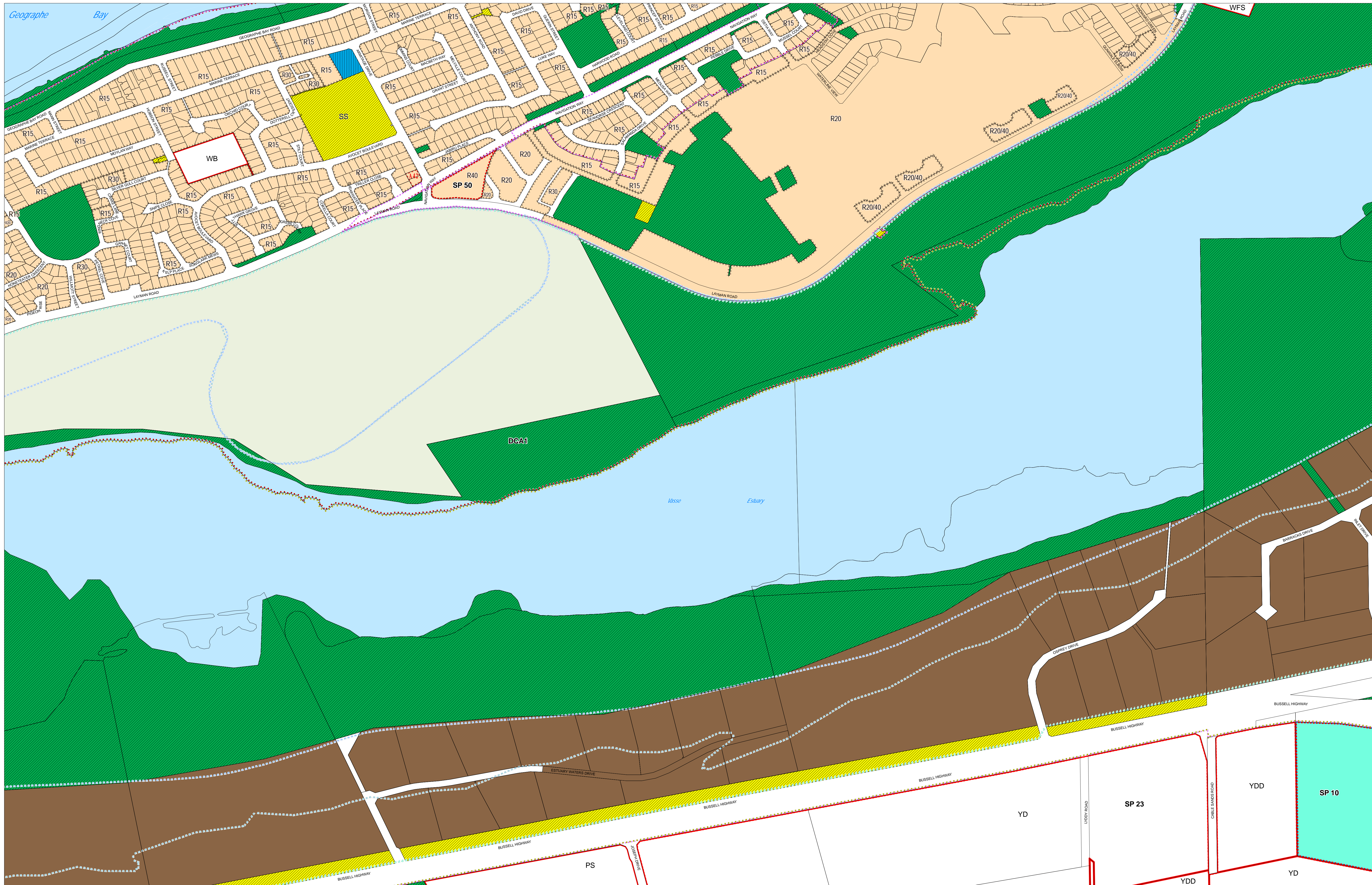
OTHER CATEGORIES

(see scheme text for additional information)

	Scheme boundary		Environmental conditions
	Local Government boundary		Floodway area
	R20 R Codes		Geographe
	A1 Additional uses		Landscape value area
	Airport protection area		Port Geographe development area
	Broadwater		Rural remainder
	Busselton		Special character area
	Coastal management area		SP1 Special provision area
	DCA1 Development contribution area		Waste water buffer area
	DIA1 Development investigation area		Waste water exclusion area
	Dunsborough and Quindalup		Wetland area
			No zone
			Waterbodies

VERSION No 1





LEGEND

LOCAL SCHEME RESERVES

(see scheme text for additional information)

	Ocean		GO	Public purposes : Government offices	
	Public purposes		HS	Public purposes : Hospital site	
	CP	Public purposes : Car park		M	Public purposes : Museum
	C	Public purposes : Cemetery		RR	Public purposes : Railway reserves
	CH	Public purposes : Community hall		SS	Public purposes : School site
	COM	Public purposes : Community purposes		STP	Public purposes : Sewerage treatment plant
	CO	Public purposes : Council offices		W	Public purposes : Water
	D	Public purposes : Drain		WA	Public purposes : Water Authority
	FB	Public purposes : Fire brigade		WT	Public purposes : Water tank
					Recreation

LOCAL SCHEME ZONES

(see scheme text for additional information)

	Agriculture		COM	Special purpose : Community purposes
	Bushland protection		DI	Special purpose : Drive in
	Business		DLDA	Special purpose : Dunsborough Lakes development area
	Conservation		HA	Special purpose : Hall
	Deferred Vasse development zone		HLDA	Special purpose : Heron Lake development area
	Industrial		HP	Special purpose : Historical precinct
	Residential		H	Special purpose : Hotel
	Restricted business		MU	Special purpose : Mixed use
	Rural landscape		OBFDA	Special purpose : Old Broadwater Farm development area
	Rural residential		PS	Special purpose : Private school
	Special purpose		RP	Special purpose : Road purposes
	APH	Special purpose : Aged person housing	SS	Special purpose : School site
	ANDA	Special purpose : Ambergate North development area	SST	Special purpose : Service station
	AADA	Special purpose : Ambergate automotive development area	SSTPN	Special purpose : Service station/plant nursery
	BF	Special purpose : Busselton foreshore		Special purpose : Various
	BRA	Special purpose : Busselton regional airport	WD	Special purpose : Waste disposal
	BP	Special purpose : Bypass	WB	Special purpose : Water Board
	C/CPK	Special purpose : Camping/caravan park	WFS	Special purpose : Waterfowl study
	CPK	Special purpose : Caravan park	YDD	Special purpose : Yalyalup deferred development
	C	Special purpose : Cemetery	YD	Special purpose : Yalyalup development
	CC	Special purpose : Child care	YID	Special purpose : Yalyalup industrial development
	CS	Special purpose : Church site		Tourist
				Vasse development zone
				Viticulture/tourism

OTHER CATEGORIES

(see scheme text for additional information)

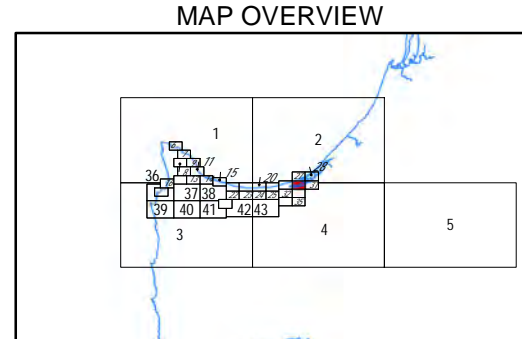
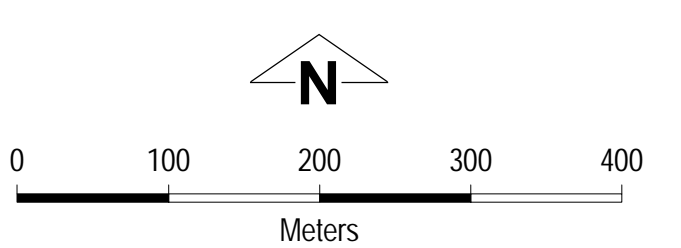
	Scheme boundary		Environmental conditions
	Local Government boundary		Floodway area
	R20 R Codes		Geographe
	A1 Additional uses		Landscape value area
	Airport protection area		Port Geographe development area
	Broadwater		Rural remainder
	Busselton		Special character area
	Coastal management area		SP1 Special provision area
	DCA1 Development contribution area		Waste water buffer area
	DIA1 Development investigation area		Waste water exclusion area
	Dunsborough and Quindalup		Wetland area
			No zone
			Waterbodies

VERSION No 1

Department of Planning
 Whilst all care has been taken to accurately portray the current Scheme provisions, no responsibility shall be taken for any omission or errors in this documentation.
 Consultation with the respective Local Government should be made to view a legal version of the Scheme. Please advise the Department of Planning of any omissions or errors in the document at Spatialdata@planning.wa.gov.au

Produced by GeoSpatial Planning Support, Department of Planning.
 Base Information Supplied by the Western Australian Land Information Authority, LI 646-2014-3

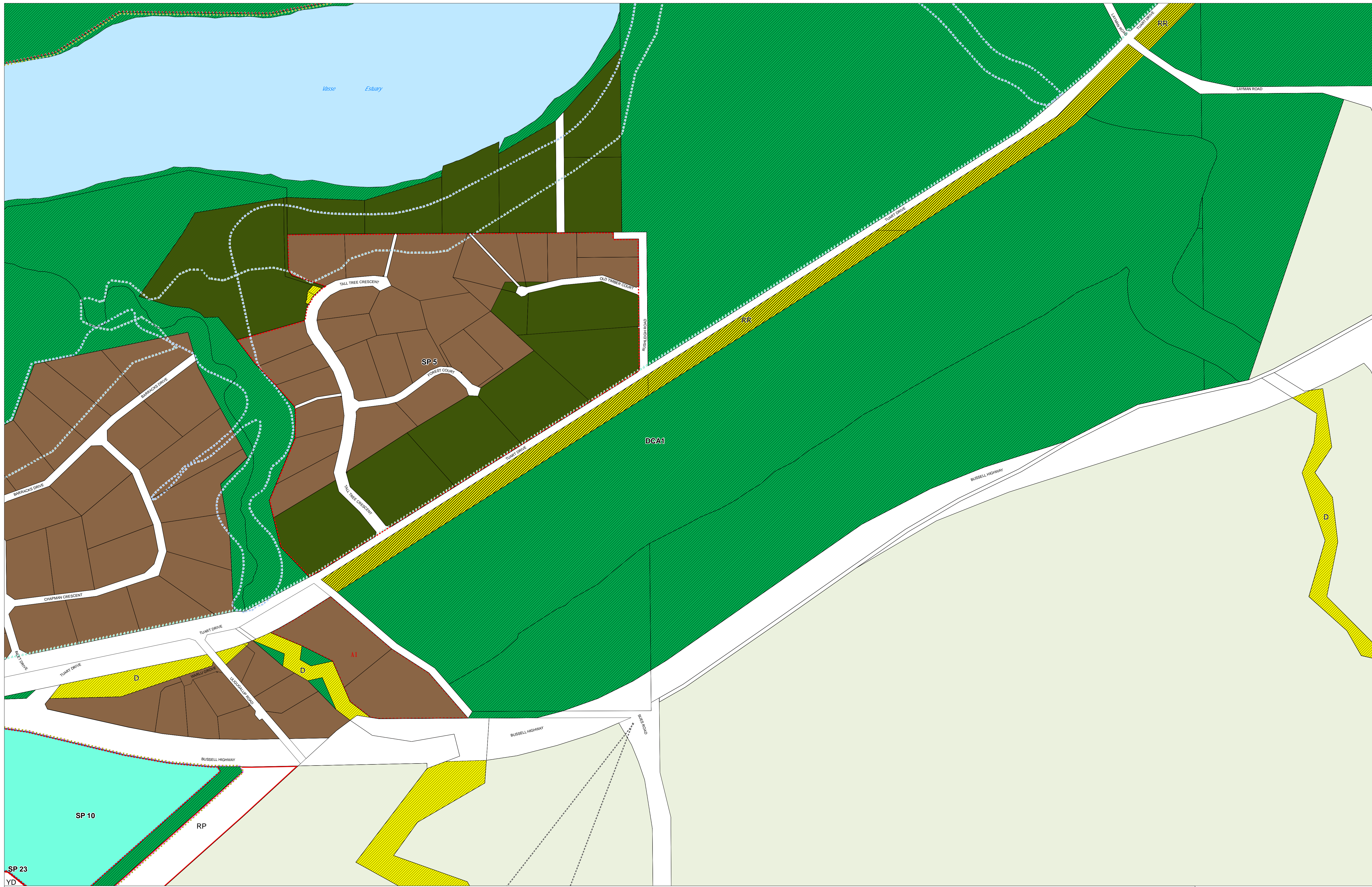
City of Busselton
 Local Planning Scheme No. 21
 (District Scheme)



Authorised: T.Servaas
 Plot Date: 04 August 2015
 G.Gazette: 12 August 2014

Local Planning Scheme Map No. 30 of 43
 MAP: Reinscourt Locality

City of Busselton
 Local Planning Scheme No. 21
 (District Scheme)



LEGEND

LOCAL SCHEME RESERVES

(see scheme text for additional information)

	Ocean		GO	Public purposes : Government offices	
	Public purposes		HS	Public purposes : Hospital site	
	CP	Public purposes : Car park		M	Public purposes : Museum
	C	Public purposes : Cemetery		RR	Public purposes : Railway reserves
	CH	Public purposes : Community hall		SS	Public purposes : School site
	COM	Public purposes : Community purposes		STP	Public purposes : Sewerage treatment plant
	CO	Public purposes : Council offices		W	Public purposes : Water
	D	Public purposes : Drain		WA	Public purposes : Water Authority
	FB	Public purposes : Fire brigade		WT	Public purposes : Water tank
				Recreation	

LOCAL SCHEME ZONES

(see scheme text for additional information)

	Agriculture		COM	Special purpose : Community purposes	
	Bushland protection		DI	Special purpose : Drive in	
	Business		DLDA	Special purpose : Dunsborough Lakes development area	
	Conservation		HA	Special purpose : Hall	
	Deferred Vasse development zone		HLDA	Special purpose : Heron Lake development area	
	Industrial		HP	Special purpose : Historical precinct	
	Residential		H	Special purpose : Hotel	
	Restricted business		MU	Special purpose : Mixed use	
	Rural landscape		OBFDA	Special purpose : Old Broadwater Farm development area	
	Rural residential		PS	Special purpose : Private school	
	Special purpose		RP	Special purpose : Road purposes	
	APH	Special purpose : Aged person housing		SS	Special purpose : School site
	ANDA	Special purpose : Ambergate North development area		SST	Special purpose : Service station
	ANDA	Special purpose : Ambergate automotive development area		SSTPN	Special purpose : Service station/plant nursery
	BF	Special purpose : Busselton foreshore		WD	Special purpose : Waste disposal
	BRA	Special purpose : Busselton regional airport		WB	Special purpose : Water Board
	BP	Special purpose : Bypass		WFS	Special purpose : Waterfowl study
	C/CPK	Special purpose : Camping/caravan park		YDD	Special purpose : Yalyakup deferred development
	CPK	Special purpose : Caravan park		YD	Special purpose : Yalyakup development
	C	Special purpose : Cemetery		YID	Special purpose : Yalyakup industrial development
	CC	Special purpose : Child care		Tourist	
	CS	Special purpose : Church site		Vasse development zone	
				Viticulture/tourism	

OTHER CATEGORIES

(see scheme text for additional information)

	Scheme boundary		Environmental conditions
	Local Government boundary		Floodway area
	R20 R Codes		Geographe
	A1 Additional uses		Landscape value area
	Airport protection area		Port Geographe development area
	Broadwater		Rural remainder
	Busselton		Special character area
	Coastal management area		SP1 Special provision area
	DCA1 Development contribution area		Waste water buffer area
	DIA1 Development investigation area		Waste water exclusion area
	Dunsborough and Quindalup		Wetland area
			No zone
			Waterbodies

VERSION No 1

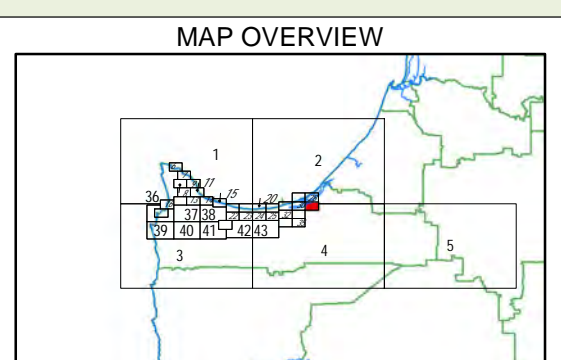
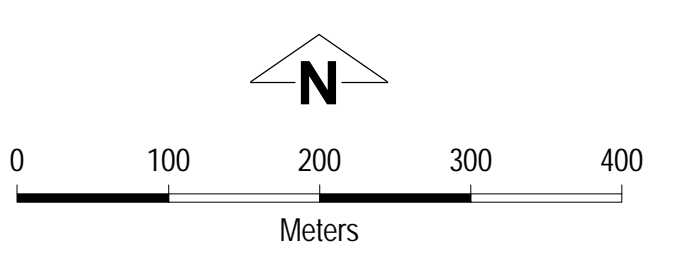
Whilst all care has been taken to accurately portray the current Scheme provisions, no responsibility shall be taken for any omission or errors in this documentation.

Consultation with the respective Local Government should be made to view a legal version of the Scheme. Please advise the Department of Planning of any omissions or errors in the document at Spatialdata@planning.wa.gov.au

Produced by GeoSpatial Planning Support, Department of Planning.

Base Information Supplied by the Western Australian Land Information Authority, LI 646-2014-3

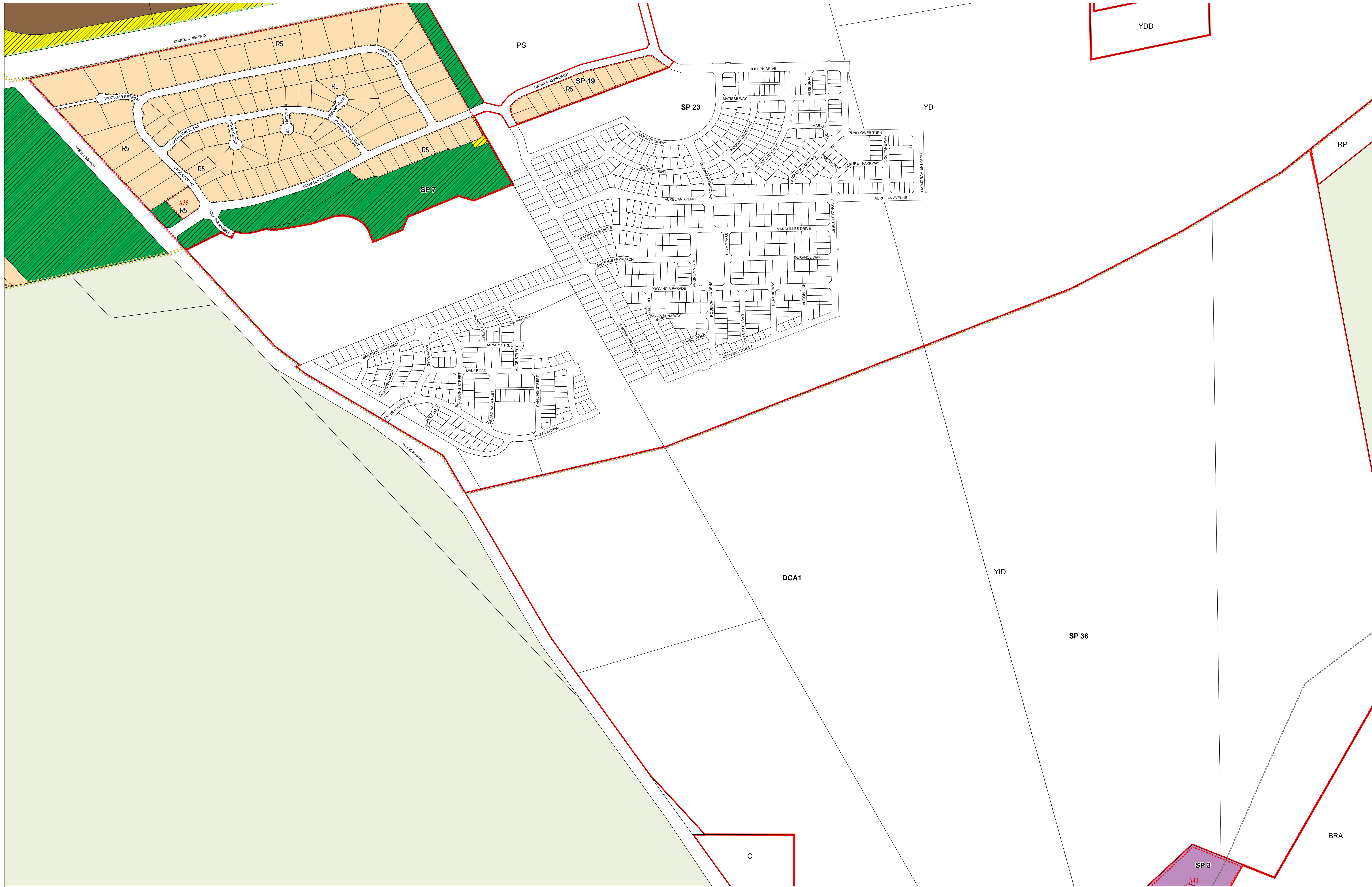
City of Busselton
Local Planning Scheme No. 21
(District Scheme)



Authorised: T.Servaas
Plot Date: 30 July 2015
G.Gazette: 12 August 2014

Local Planning Scheme Map No. 31 of 43
MAP: Wonnerup Locality South

City of Busselton
Local Planning Scheme No. 21
(District Scheme)



LEGEND

LOCAL SCHEME RESERVES

(see scheme text for additional information)

	Ocean		GO	Public purposes : Government offices	
	Public purposes		HS	Public purposes : Hospital site	
	CP	Public purposes : Car park		M	Public purposes : Museum
	C	Public purposes : Cemetery		RR	Public purposes : Railway reserves
	CH	Public purposes : Community hall		SS	Public purposes : School site
	COM	Public purposes : Community purposes		STP	Public purposes : Sewerage treatment plant
	CO	Public purposes : Council offices		W	Public purposes : Water
	D	Public purposes : Drain		WA	Public purposes : Water Authority
	FB	Public purposes : Fire brigade		WT	Public purposes : Water tank
					Recreation

LOCAL SCHEME ZONES

(see scheme text for additional information)

	Agriculture		COM	Special purpose : Community purposes
	Bushland protection		DI	Special purpose : Drive in
	Business		DLDA	Special purpose : Dunsborough Lakes development area
	Conservation		HA	Special purpose : Hall
	Deferred Vasse development zone		H LDA	Special purpose : Heron Lake development area
	Industrial		HP	Special purpose : Historical precinct
	Residential		H	Special purpose : Hotel
	Restricted business		MU	Special purpose : Mixed use
	Rural landscape		OBFDA	Special purpose : Old Broadwater Farm development area
	Rural residential		PS	Special purpose : Private school
	Special purpose		RP	Special purpose : Road purposes
	APH	Special purpose : Aged person housing	SS	Special purpose : School site
	ANDA	Special purpose : Ambergate North development area	SST	Special purpose : Service station
	ANDA	Special purpose : Ambergate automotive development area	SSTPN	Special purpose : Service station/plant nursery
	BF	Special purpose : Busselton foreshore		Special purpose : Various
	BRA	Special purpose : Busselton regional airport	WD	Special purpose : Waste disposal
	BP	Special purpose : Bypass	WB	Special purpose : Water Board
	C/CPK	Special purpose : Camping/caravan park	WFS	Special purpose : Waterfowl study
	CPK	Special purpose : Caravan park	YDD	Special purpose : Yalyalup deferred development
	C	Special purpose : Cemetery	YD	Special purpose : Yalyalup development
	CC	Special purpose : Child care	YID	Special purpose : Yalyalup industrial development
	CS	Special purpose : Church site		Tourist
				Vasse development zone
				Viticulture/tourism

OTHER CATEGORIES

(see scheme text for additional information)

	Scheme boundary		Environmental conditions
	Local Government boundary		Floodway area
	R20 R Codes		Geographe
	A1 Additional uses		Landscape value area
	Airport protection area		Port Geographe development area
	Broadwater		Rural remainder
	Busselton		Special character area
	Coastal management area		SP1 Special provision area
	DCA1 Development contribution area		Waste water buffer area
	DIA1 Development investigation area		Waste water exclusion area
	Dunsborough and Quindalup		Wetland area
			No zone
			Waterbodies

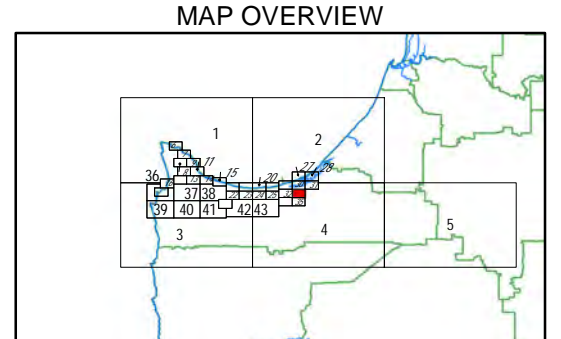
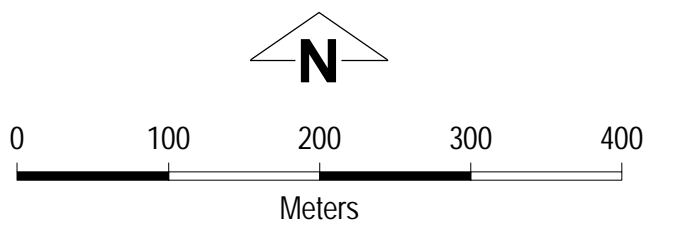
VERSION No 1

City of Busselton
Local Planning Scheme No. 21
(District Scheme)

Department of Planning
Whilst all care has been taken to accurately portray the current Scheme provisions, no responsibility shall be taken for any omission or errors in this documentation.
Consultation with the respective Local Government should be made to view a legal version of the Scheme. Please advise the Department of Planning of any omissions or errors in the document at Spatialdata@planning.wa.gov.au

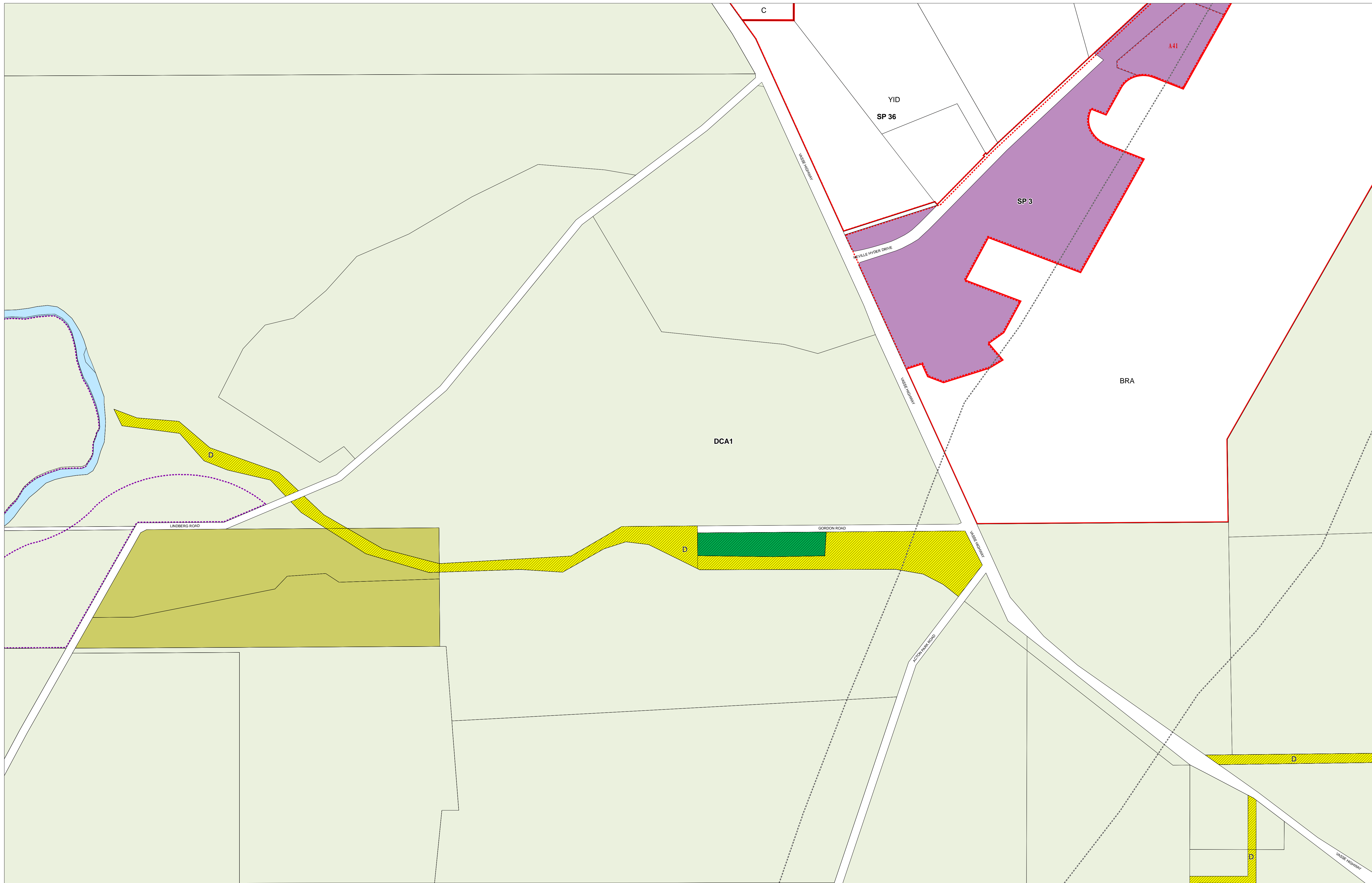
Produced by GeoSpatial Planning Support, Department of Planning.
Base Information Supplied by the Western Australian Land Information Authority, LI 646-2014-3

City of Busselton
Local Planning Scheme No. 21
(District Scheme)



Authorised: T.Servaas
Plot Date: 30 July 2015
G.Gazette: 12 August 2014

Local Planning Scheme Map No. 33 of 43
MAP: Yalyalup Locality



LEGEND

LOCAL SCHEME RESERVES

(see scheme text for additional information)

	Ocean		GO Public purposes : Government offices
	Public purposes		HS Public purposes : Hospital site
	CP Public purposes : Car park		M Public purposes : Museum
	C Public purposes : Cemetery		RR Public purposes : Railway reserves
	CH Public purposes : Community hall		SS Public purposes : School site
	COM Public purposes : Community purposes		STP Public purposes : Sewerage treatment plant
	CO Public purposes : Council offices		W Public purposes : Water
	D Public purposes : Drain		WA Public purposes : Water Authority
	FB Public purposes : Fire brigade		WT Public purposes : Water tank
			Recreation

LOCAL SCHEME ZONES

(see scheme text for additional information)

	Agriculture		COM Special purpose : Community purposes
	Bushland protection		DI Special purpose : Drive in
	Business		DLDA Special purpose : Dunsborough Lakes development area
	Conservation		HA Special purpose : Hall
	Deferred Vasse development zone		HLDA Special purpose : Heron Lake development area
	Industrial		HP Special purpose : Historical precinct
	Residential		H Special purpose : Hotel
	Restricted business		MU Special purpose : Mixed use
	Rural landscape		OBFDA Special purpose : Old Broadwater Farm development area
	Rural residential		PS Special purpose : Private school
	Special purpose		RP Special purpose : Road purposes
	APH Special purpose : Aged person housing		SS Special purpose : School site
	ANDA Special purpose : Ambergate North development area		SST Special purpose : Service station
	AADA Special purpose : Ambergate automotive development area		SSTPN Special purpose : Service station/plant nursery
	BF Special purpose : Busselton foreshore		Special purpose : Various
	BRA Special purpose : Busselton regional airport		WD Special purpose : Waste disposal
	BP Special purpose : Bypass		WB Special purpose : Water Board
	C/CPK Special purpose : Camping/caravan park		WFS Special purpose : Waterfowl study
	CPK Special purpose : Caravan park		YDD Special purpose : Yalyalup deferred development
	C Special purpose : Cemetery		YD Special purpose : Yalyalup development
	CC Special purpose : Child care		YID Special purpose : Yalyalup industrial development
	CS Special purpose : Church site		Tourist
			Vasse development zone
			Viticulture/tourism

OTHER CATEGORIES

(see scheme text for additional information)

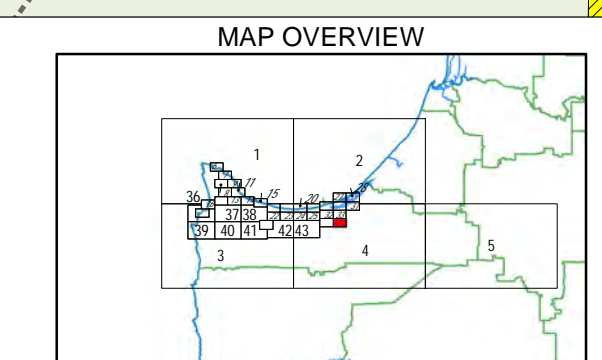
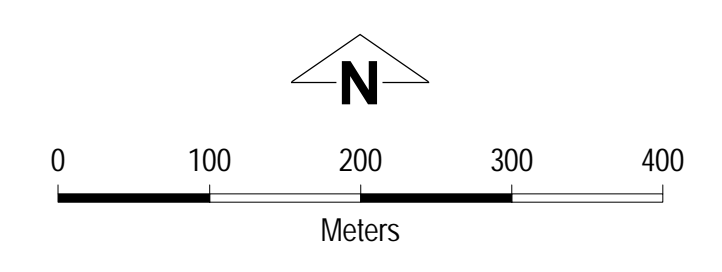
	Scheme boundary		Environmental conditions
	Local Government boundary		Floodway area
	R20 R Codes		Geographe
	A1 Additional uses		Landscape value area
	Airport protection area		Port Geographe development area
	Broadwater		Rural remainder
	Busselton		Special character area
	Coastal management area		SP1 Special provision area
	DCA1 Development contribution area		Waste water buffer area
	DIA1 Development investigation area		Waste water exclusion area
	Dunsborough and Quindalup		Wetland area
			No zone
			Waterbodies

VERSION No 1

Department of Planning
 Whilst all care has been taken to accurately portray the current Scheme provisions, no responsibility shall be taken for any omission or errors in this documentation.
 Consultation with the respective Local Government should be made to view a legal version of the Scheme. Please advise the Department of Planning of any omissions or errors in the document at Spatialdata@planning.wa.gov.au

Produced by GeoSpatial Planning Support,
 Department of Planning.
 Base Information Supplied by the Western Australian Land Information Authority, LI 646-2014-3

City of Busselton
 Local Planning Scheme No. 21
 (District Scheme)



Authorised: T.Servaas
 Plot Date: 30 July 2015
 G.Gazette: 12 August 2014

Local Planning Scheme Map No. 35 of 43
 MAP: Yalyalup Locality South

City of Busselton
 Local Planning Scheme No. 21
 (District Scheme)