


**LEGEND**

-  2km Buffer
-  2014\_0001007208
-  Potential Banded Ironstone Formations (2009)

The following datasets are not displayed on this map as they cover the map extent:  
Section 16 Advice (2014), Doc. No. 1010, 1243, 1290, 1468, 1484, Cumulative EIA Pilbara  
Spatial Index of Environmental Reports

**SOURCE DATA**

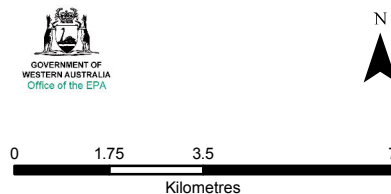
Landgate: Roads (2013), Cadastre (2013)  
Aerial: Virtual Mosaic EPSG:28350 (Aug 2013)

File No: 2014\_0001007208, AC01-2014-0182  
Location Path: I:\Projects\epasu\minor\_projects\  
eia\20141210\_2014\_0001007208\_AAMC  
Extension Mining Project

SIM Ref. Pt. (Decimal Degrees): 119.0701, -22.5986

**Disclaimer:**  
This map is intended as a generalised interpretation of environmental issues. The information contained on this map is to be considered indicative only and in no event shall the Environmental Protection Authority be liable for any incident or consequential damages resulting from use of the material.

Copyright: Environmental Protection Authority, 2014. All Rights Reserved.  
All works and information displayed are subject to Copyright. For the reproduction or publication beyond that permitted by the Commonwealth Copyright Act 1968 written permission must be sought from the Authority.



Projection: Map Grid of Australia Zone 50  
Datum: Geocentric Datum of Australia, 1994  
Scale: 1:140,000 at A4

**LOCALITY MAP**