


**LEGEND**

-  2km Buffer
-  2014\_0001007208
-  Aboriginal Sites Register (2013)

**SOURCE DATA**

Landgate: Roads (2013), Cadastre (2013)  
Aerial: Virtual Mosaic EPSG:28350 (Aug 2013)

File No: 2014\_0001007208, AC01-2014-0182  
Location Path: I:\Projects\epas\minor\_projects\  
eia\20141210\_2014\_0001007208\_AAMC  
Extension Mining Project

SIM Ref. Pt. (Decimal Degrees): 119.0701, -22.5986

**Disclaimer:**  
This map is intended as a generalised interpretation of environmental issues.  
The information contained on this map is to be considered indicative only  
and in no event shall the Environmental Protection Authority be liable for any  
incident or consequential damages resulting from use of the material.

Copyright: Environmental Protection Authority, 2014. All Rights Reserved.  
All works and information displayed are subject to Copyright. For the reproduction or publication  
beyond that permitted by the Commonwealth Copyright Act 1968 written permission must be sought  
from the Authority.



0 1.75 3.5 7  
Kilometres

Projection: Map Grid of Australia Zone 50  
Datum: Geocentric Datum of Australia, 1994  
Scale: 1:140,000 at A4

**LOCALITY MAP**