



2015_0001139778: Denham Foreshore and Maritime Facilities Upgrade Works

LEGEND

-  2015_0001139778
-  Roads (2013)

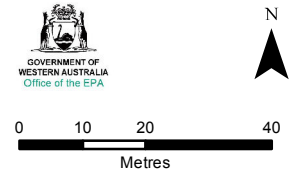
SIM Ref. Pt. (Decimal Degrees):
113.5334, -25.9280

SOURCE DATA
 Proponent: Proposal Boundary (2015)
 Landgate: Roads (2013)
 SLIP: Denham Townsite Aug 2012 Mosaic

File No: 2015_0001139778, AC01-2015-0093
 Location Path: I:\Projects\epasu\minor_projects\eia\20150514_2015_0001139778_Denham Foreshore and Maritime Facilities Upgrade Works

Disclaimer:
 This map is intended as a generalised interpretation of environmental issues. The information contained on this map is to be considered indicative only and in no event shall the Environmental Protection Authority be liable for any incident or consequential damages resulting from use of the material.
 Copyright Environmental Protection Authority, 2015. All Rights Reserved.
 All works and information displayed are subject to Copyright. For the reproduction or publication beyond that permitted by the Commonwealth Copyright Act 1968 written permission must be sought from the Authority.

LOCALITY MAP



Projection: Map Grid of Australia Zone 49
 Datum: Geocentric Datum of Australia, 1994
 Scale: 1:1,200 at A4

