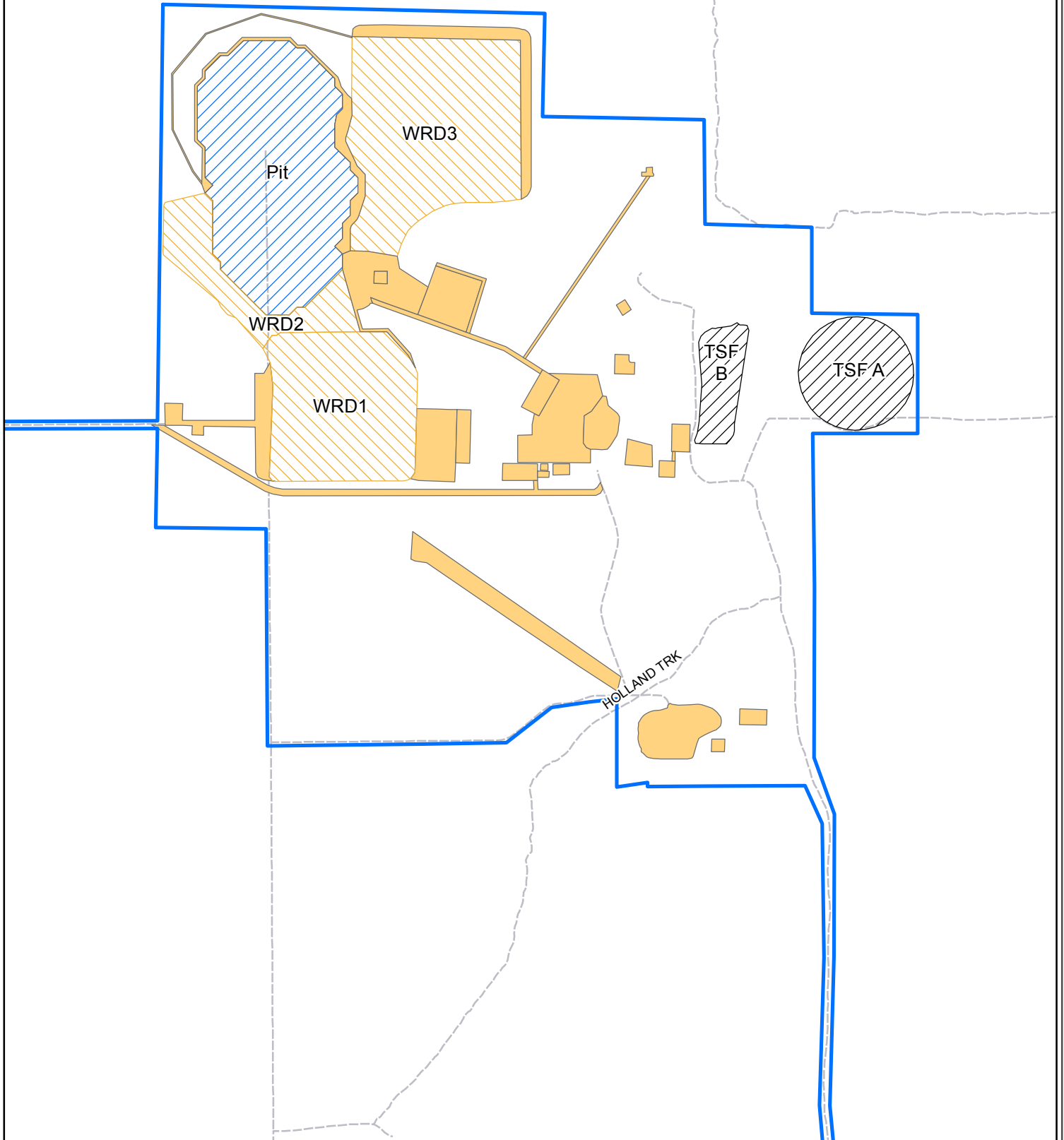








Figure 1A: Earl Grey Lithium Project - Site Layout Plan at Referral



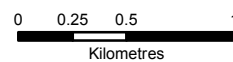
LEGEND

-  Development Envelope
-  Pit
-  TSF
-  WRD
-  Infrastructure
-  Roads (2016)

SOURCE DATA
 Proponent: Development Envelope, Site Layout (05/2017)
 Landgate: Roads (2016)
 SLIP: Basemap: Holland 2833 Mar 2011 Mosaic

DWER GIS Section
 Date: 29/11/2017, Map Version: 1
 File No: 2017-1495180522411

Disclaimer:
 This map is intended as a generalised interpretation of environmental issues. The information contained on this map is to be considered indicative only and in no event shall the Department of Water and Environmental Regulation be liable for any incident or consequential damages resulting from use of the material.
 Copyright Department of Water and Environmental Regulation, 2017.
 All Rights Reserved. All works and information displayed are subject to Copyright.
 For the reproduction or publication beyond that permitted by the Commonwealth Copyright Act 1968 written permission must be sought from the Agency.



Projection: Map Grid of Australia Zone 50
 Datum: Geocentric Datum of Australia, 1994
 Scale: 1:35,000 at A4

LOCALITY MAP

