










**Health, Safety and Environment**  
BHP BILLITON IRON ORE

## EASTERN RIDGE Tenure and Existing Ministerial Statements

Scale @ A4: 1:71,107	Prepared: P. Gant	Project No: A766/03
Date: 12/01/2016	Checked: E. Drain	Figure: 2
	Revision: Final	

- LEGEND**
-  Pilbara Town
  -  Proposed Eastern Ridge Development Envelope
  - Maximum Disturbance Boundaries**
  -  Ministerial Statement 478 (Orebody 23)
  -  Ministerial Statement 712 (Orebody 25)
  -  Ministerial Statement 834 (Orebody 24)
  -  Ministerial Statement 1018 (Orebody 32)

- Tenure**
-  Mineral Lease ML244SA
  -  Road Reserve Lot 176 and Lot 201

Liability  
BHPBIO does not warrant that this map is free from errors or omissions. BHPBIO shall not be in any way liable for loss, damage or injury to the user of this map or any other person or organisation consequent upon or incidental to the existence of errors or omissions on this map. This map has been compiled with data from numerous sources with different levels of reliability and is considered by the authors to be fit for its intended purpose at the time of publication. However, it should be noted that the information shown may be subject to change and ultimately, map users are required to determine the suitability of use for any particular purpose.

