





**Health, Safety and Environment**  
BHP BILLITON IRON ORE

**EASTERN RIDGE**  
Vegetation Condition

Scale @ A4: 1:55,000	Prepared: P. Gant	Project No: A766/06
Date: 7/01/2016	Checked: E. Drain	Figure: 6
	Revision: Final	

**LEGEND**

-  Proposed Eastern Ridge Development Envelope
-  Eastern Ridge Disturbance
- Vegetation Condition**
-  Good or above
-  Degraded

Liability  
BHPBIO does not warrant that this map is free from errors or omissions. BHPBIO shall not be in any way liable for loss, damage or injury to the user of this map or any other person or organisation consequent upon or incidental to the existence of errors or omissions on this map. This map has been compiled with data from numerous sources with different levels of reliability and is considered by the authors to be fit for its intended purpose at the time of publication. However, it should be noted that the information shown may be subject to change and ultimately, map users are required to determine the suitability of use for any particular purpose.

