






**EASTERN RIDGE
Stygofauna Species**






Scale @ A4: 1:140,000	Prepared: P. Gant	Project No: A766/07
Date: 12/01/2016	Checked: E. Drain	Figure: 7
	Revision: Final	

LEGEND

Subterranean Fauna Observations

- Species**
-  Bathynella sp. B12
 -  Bathynellidae sp. WAM indet. 1
 -  Pilbaracandona 'OST002'
 -  Enchytraeidae sp. OB3
 -  Phreodrilidae sp. WAM indet. 1

TEC - Threatened Ecological Communities

-  Ethel Gorge Aquifer Stygobiont Community
-  Ethel Gorge Aquifer Stygobiont Community - Buffer
-  Proposed Eastern Ridge Development Envelope
-  Eastern Ridge Groundwater Assessment Area Plus Approved Indicative Drawdown
-  Watercourse

Liability
BHPBIO does not warrant that this map is free from errors or omissions. BHPBIO shall not be in any way liable for loss, damage or injury to the user of this map or any other person or organisation consequent upon or incidental to the existence of errors or omissions on this map. This map has been compiled with data from numerous sources with different levels of reliability and is considered by the authors to be fit for its intended purpose at the time of publication. However, it should be noted that the information shown may be subject to change and ultimately, map users are required to determine the suitability of use for any particular purpose.

