

Search Criteria

17 sites in mining tenement 'E 4701385'.

Disclaimer

Aboriginal sites exist that are not recorded on the Register of Aboriginal Sites, and some registered sites may no longer exist. Consultation with Aboriginal communities is on-going to identify additional sites. The AHA protects all Aboriginal sites in Western Australia whether or not they are registered.

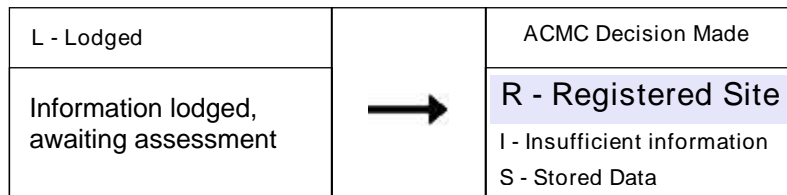
Copyright

Copyright in the information contained herein is and shall remain the property of the State of Western Australia. All rights reserved. This includes, but is not limited to, information from the Register of Aboriginal Sites established and maintained under the Aboriginal Heritage Act 1972 (AHA).

Legend

Restriction	Access	Coordinate Accuracy
N No restriction	C Closed	Accuracy is shown as a code in brackets following the site coordinates.
M Male access only	O Open	[Reliable] The spatial information recorded in the site file is deemed to be reliable, due to methods of capture.
F Female access	V Vulnerable	[Unreliable] The spatial information recorded in the site file is deemed to be unreliable due to errors of spatial data capture and/or quality of spatial information reported.

Status



Spatial Accuracy

Index coordinates are indicative locations and may not necessarily represent the centre of sites, especially for sites with an access code "closed" or "vulnerable". Map coordinates (Lat/Long) and (Easting/Northing) are based on the GDA 94 datum. The Easting / Northing map grid can be across one or more zones. The zone is indicated for each Easting on the map, i.e. '5000000:Z50' means Easting=5000000, Zone=50.

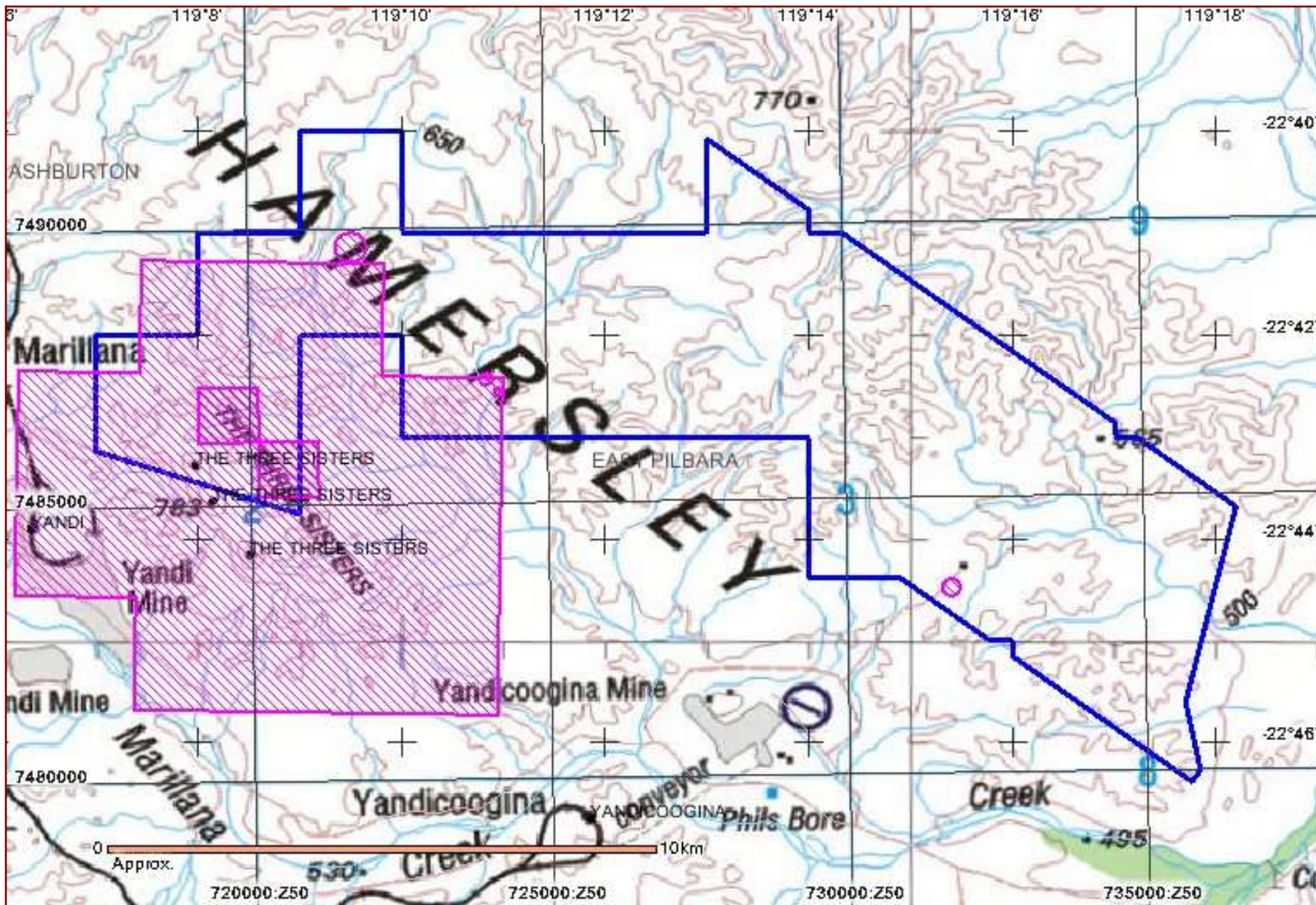
Sites Shown on Maps

Site boundaries may not appear on maps at low zoom levels



List of 6 Registered Aboriginal Sites with Map

Site ID	Status	Access	Restriction	Site Name	Site Type	Additional Info	Informants	Coordinates	Site No.
9951	R	O	N	Yandicoogina 20.	Artefacts / Scatter	Water Source	*Registered Informant names available from DIA.	724037mE 7487158mN Zone 50 [Reliable]	P02229
9960	R	C	N	Yandicoogina 29/barimunya.	Mythological, Repository / cache, Man-Made Structure, Engraving	Water Source	*Registered Informant names available from DIA.	Not available for closed sites	P02239
10101	R	O	N	Clausen Spring.	Man-Made Structure, Artefacts / Scatter	Camp		721732mE 7489667mN Zone 50 [Unreliable]	P02066
10102	R	O	N	Meteorite Gorge.	Man-Made Structure, Engraving, Quarry, Artefacts / Scatter, Grinding patches / grooves	Camp		719640mE 7486655mN Zone 50 [Unreliable]	P02067
10103	R	O	N	Petrogale Gorge.	Engraving, Artefacts / Scatter, Grinding patches / grooves	Camp		720640mE 7485655mN Zone 50 [Unreliable]	P02068
15206	R	O	N	Yandi 54.	Quarry	Ochre, Rockshelter		731744mE 7483359mN Zone 50 [Reliable]	P07820



Legend

- Selected Heritage Sites
- Registered Sites
- Town
- Map Area
- Search Area

Copyright for base map information shall at all times remain the property of the Commonwealth of Australia, Geoscience Australia - National Mapping Division. All rights reserved.

Cadastre, Local Government Authority, Native Title boundary data copyright © Western Australian Land Information Authority trading as Landgate (2012).

Geothermal Application, Geothermal Title, Mining Tenement, Petroleum Application, Petroleum Title boundary data copyright © the State of Western Australia (DMP) (2012.7).

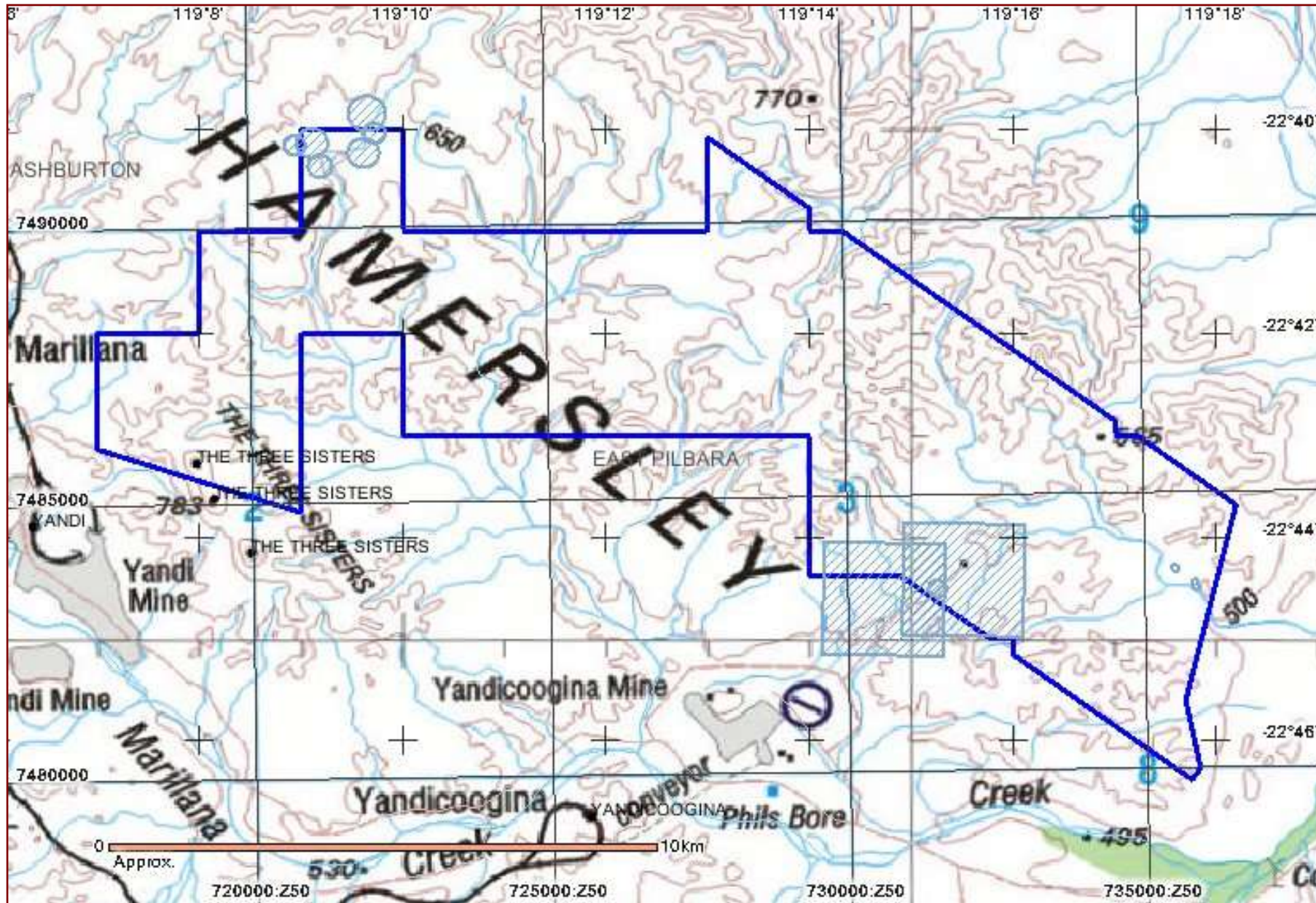
For further important information on using this information please see the Department of Indigenous Affairs' Terms of Use statement at <http://www.dia.wa.gov.au/Terms-Of-Use/>

List of 11 Other Heritage Places with Map

Site ID	Status	Access	Restriction	Site Name	Site Type	Additional Info	Informants	Coordinates	Site No.
9965	I	O	N	Yandicoogina 34.	Artefacts / Scatter	Rockshelter		735515mE 7483611mN Zone 50 [Reliable]	P02244
9966	I	O	N	Yandicoogina 35.	Artefacts / Scatter	Rockshelter		735850mE 7483312mN Zone 50 [Reliable]	P02245
15205	S	O	N	Yandi 53	Artefacts / Scatter			731504mE 7483306mN Zone 50 [Reliable]	P07819
18418	L	C	N	Y99-03	Artefacts / Scatter		*Registered Informant names available from DIA.	Not available for closed sites	
18422	L	C	N	Y99-02	Artefacts / Scatter		*Registered Informant names available from DIA.	Not available for closed sites	
18987	L	O	N	Yandi Airfield Five	Artefacts / Scatter			721093mE 7491539mN Zone 50 [Reliable]	
18988	L	O	N	Yandi Airfield Four	Artefacts / Scatter			720800mE 7491504mN Zone 50 [Reliable]	
18989	L	O	N	Yandi Airfield Three	Artefacts / Scatter			721220mE 7491118mN Zone 50 [Reliable]	
18990	L	O	N	Yandi Airfield Two	Artefacts / Scatter			722140mE 7491705mN Zone 50 [Reliable]	
18991	L	O	N	Yandi Airfield One	Artefacts / Scatter			721954mE 7491349mN Zone 50 [Reliable]	



Site ID	Status	Access	Restriction	Site Name	Site Type	Additional Info	Informants	Coordinates	Site No.
18998	L	O	N	Yandi Airfield Six	Artefacts / Scatter			722025mE 7492060mN Zone 50 [Reliable]	



Legend

- Selected Heritage Sites
- Other Heritage Places
- Town
- Map Area
- Search Area

Copyright for base map information shall at all times remain the property of the Commonwealth of Australia, Geoscience Australia - National Mapping Division. All rights reserved.

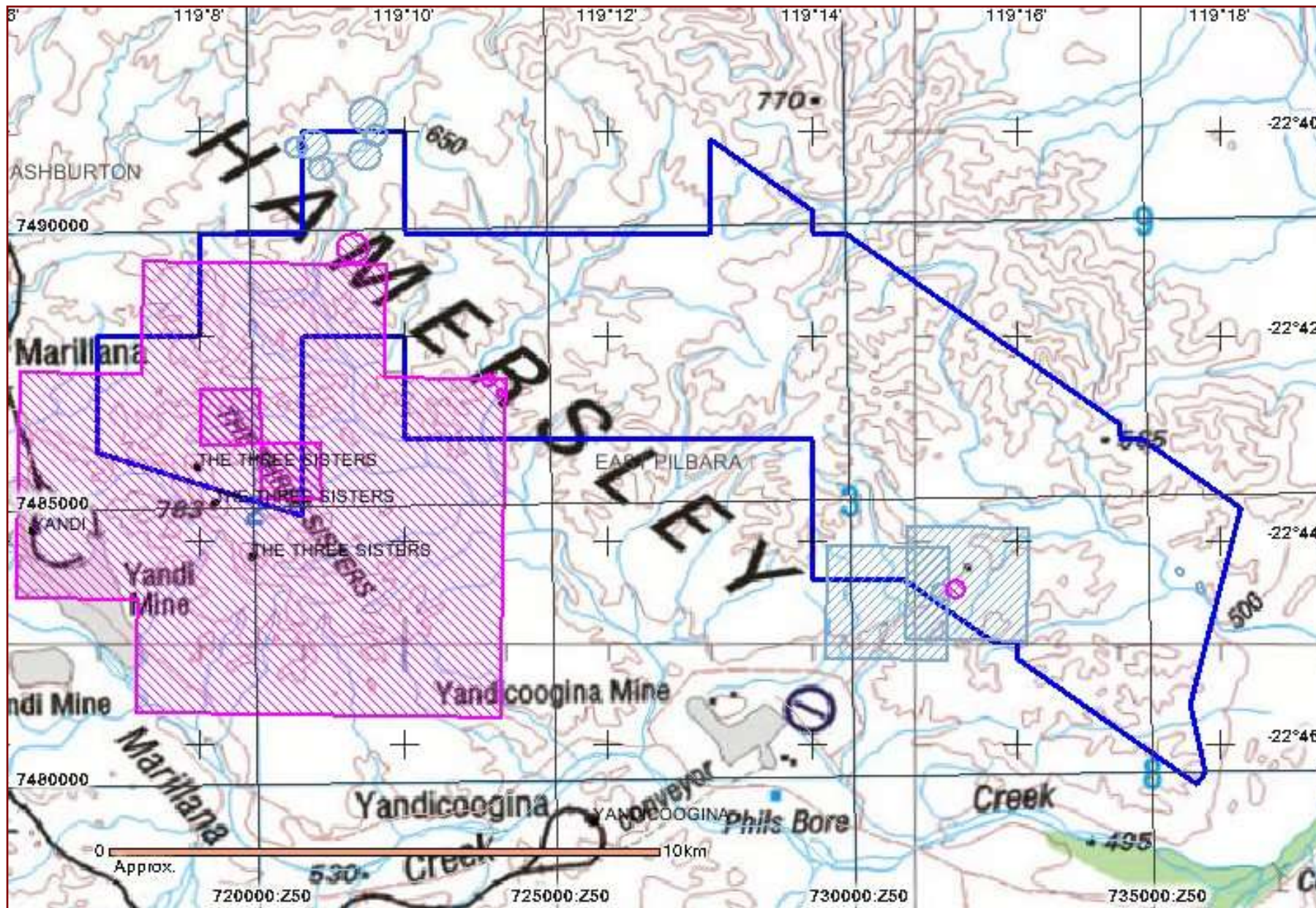
Cadastre, Local Government Authority, Native Title boundary data copyright © Western Australian Land Information Authority trading as Landgate (2012).

Geothermal Application, Geothermal Title, Mining Tenement, Petroleum Application, Petroleum Title boundary data copyright © the State of Western Australia (DMP) (2012.7).

For further important information on using this information please see the Department of Indigenous Affairs' Terms of Use statement at <http://www.dia.wa.gov.au/Terms-Of-Use/>



Map Showing Registered Aboriginal Sites and Other Heritage Places



Legend

- Selected Heritage Sites
- Registered Sites
- Other Heritage Places
- Town
- Map Area
- Search Area

Copyright for base map information shall at all times remain the property of the Commonwealth of Australia, Geoscience Australia - National Mapping Division. All rights reserved.

Cadastral, Local Government Authority, Native Title boundary data copyright © Western Australian Land Information Authority trading as Landgate (2012).

Geothermal Application, Geothermal Title, Mining Tenement, Petroleum Application, Petroleum Title boundary data copyright © the State of Western Australia (DMP) (2012.7).

For further important information on using this information please see the Department of Indigenous Affairs' Terms of Use statement at <http://www.dia.wa.gov.au/Terms-Of-Use/>

Search Criteria

3 sites in mining tenement 'M 4701439'.

Disclaimer

Aboriginal sites exist that are not recorded on the Register of Aboriginal Sites, and some registered sites may no longer exist. Consultation with Aboriginal communities is on-going to identify additional sites. The AHA protects all Aboriginal sites in Western Australia whether or not they are registered.

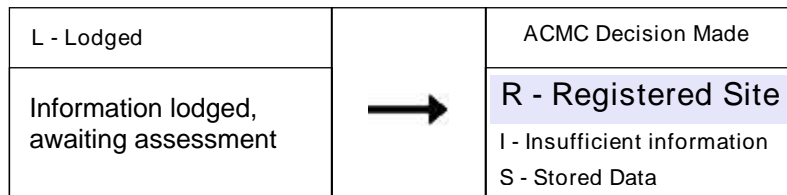
Copyright

Copyright in the information contained herein is and shall remain the property of the State of Western Australia. All rights reserved. This includes, but is not limited to, information from the Register of Aboriginal Sites established and maintained under the Aboriginal Heritage Act 1972 (AHA).

Legend

Restriction	Access	Coordinate Accuracy
N No restriction	C Closed	Accuracy is shown as a code in brackets following the site coordinates.
M Male access only	O Open	[Reliable] The spatial information recorded in the site file is deemed to be reliable, due to methods of capture.
F Female access	V Vulnerable	[Unreliable] The spatial information recorded in the site file is deemed to be unreliable due to errors of spatial data capture and/or quality of spatial information reported.

Status



Spatial Accuracy

Index coordinates are indicative locations and may not necessarily represent the centre of sites, especially for sites with an access code "closed" or "vulnerable". Map coordinates (Lat/Long) and (Easting/Northing) are based on the GDA 94 datum. The Easting / Northing map grid can be across one or more zones. The zone is indicated for each Easting on the map, i.e. '5000000:Z50' means Easting=5000000, Zone=50.

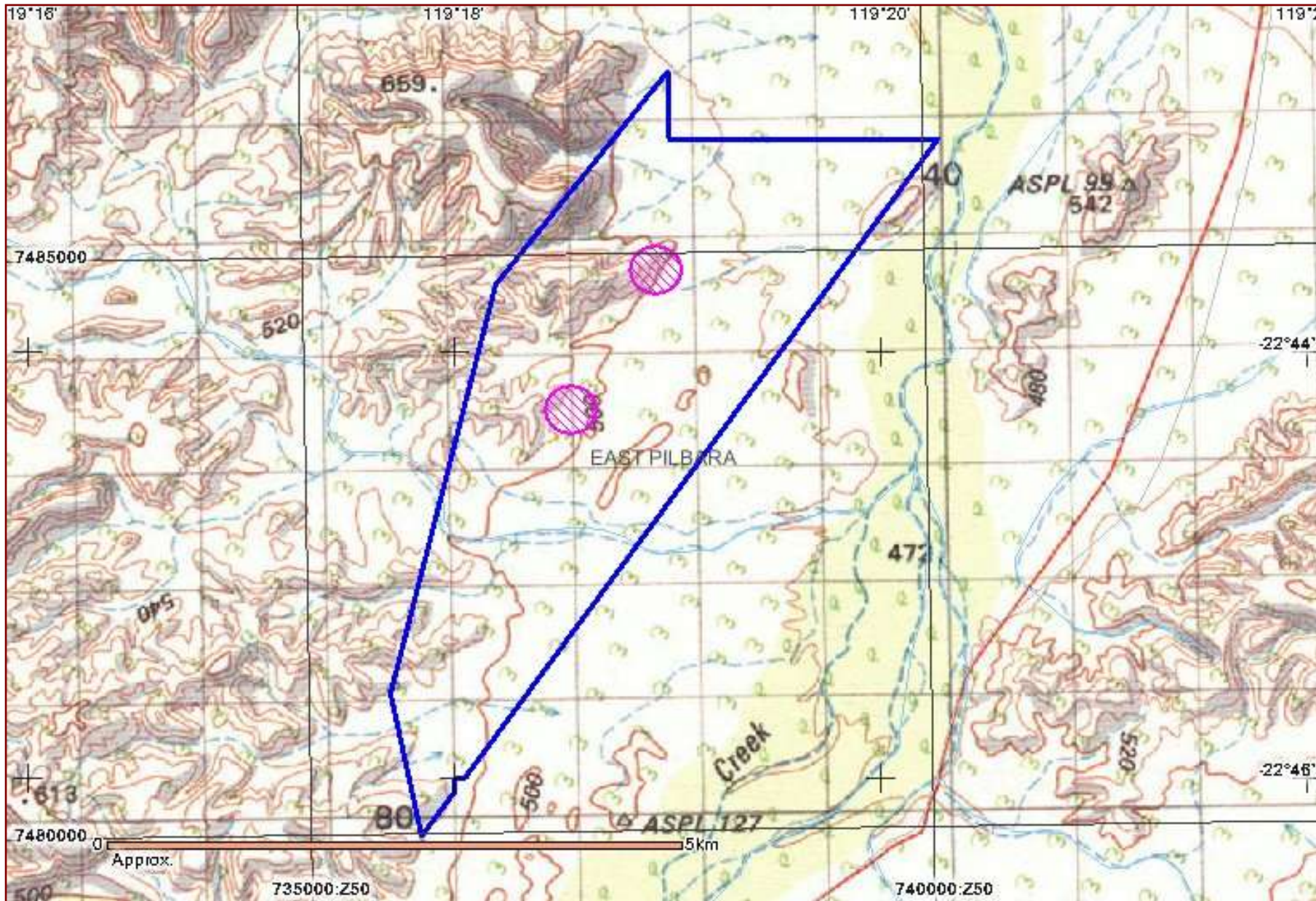
Sites Shown on Maps

Site boundaries may not appear on maps at low zoom levels



List of 2 Registered Aboriginal Sites with Map

Site ID	Status	Access	Restriction	Site Name	Site Type	Additional Info	Informants	Coordinates	Site No.
7030	R	O	N	Yandicoogina Rail Easmnt.5.	Artefacts / Scatter	Rockshelter		737140mE 7483655mN Zone 50 [Reliable]	P05914
7031	R	O	N	Yandicoogina Rail Easmnt.4.	Artefacts / Scatter	Rockshelter		737840mE 7484855mN Zone 50 [Reliable]	P05915



Legend

- Selected Heritage Sites
- Registered Sites
- Town
- Map Area
- Search Area

Copyright for base map information shall at all times remain the property of the Commonwealth of Australia, Geoscience Australia - National Mapping Division. All rights reserved.

Cadastre, Local Government Authority, Native Title boundary data copyright © Western Australian Land Information Authority trading as Landgate (2012).

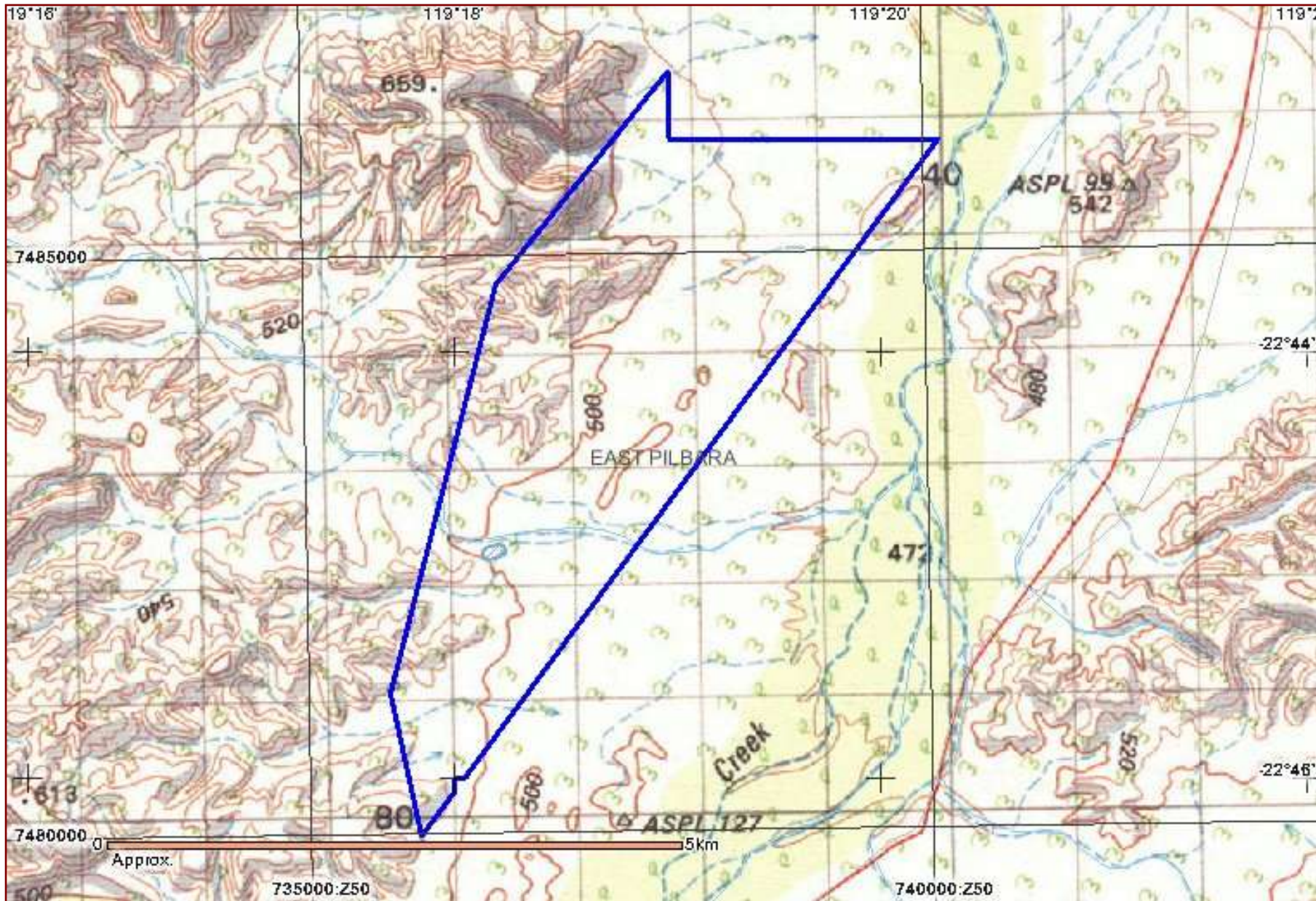
Geothermal Application, Geothermal Title, Mining Tenement, Petroleum Application, Petroleum Title boundary data copyright © the State of Western Australia (DMP) (2012.7).

For further important information on using this information please see the Department of Indigenous Affairs' Terms of Use statement at <http://www.dia.wa.gov.au/Terms-Of-Use/>



List of 1 Other Heritage Places with Map

Site ID	Status	Access	Restriction	Site Name	Site Type	Additional Info	Informants	Coordinates	Site No.
9967	I	O	N	Yandicoogina 36.	Artefacts / Scatter	Rockshelter		736499mE 7482432mN Zone 50 [Reliable]	P02246



Legend

- Selected Heritage Sites
- Other Heritage Places
- Town
- Map Area
- Search Area

Copyright for base map information shall at all times remain the property of the Commonwealth of Australia, Geoscience Australia - National Mapping Division. All rights reserved.

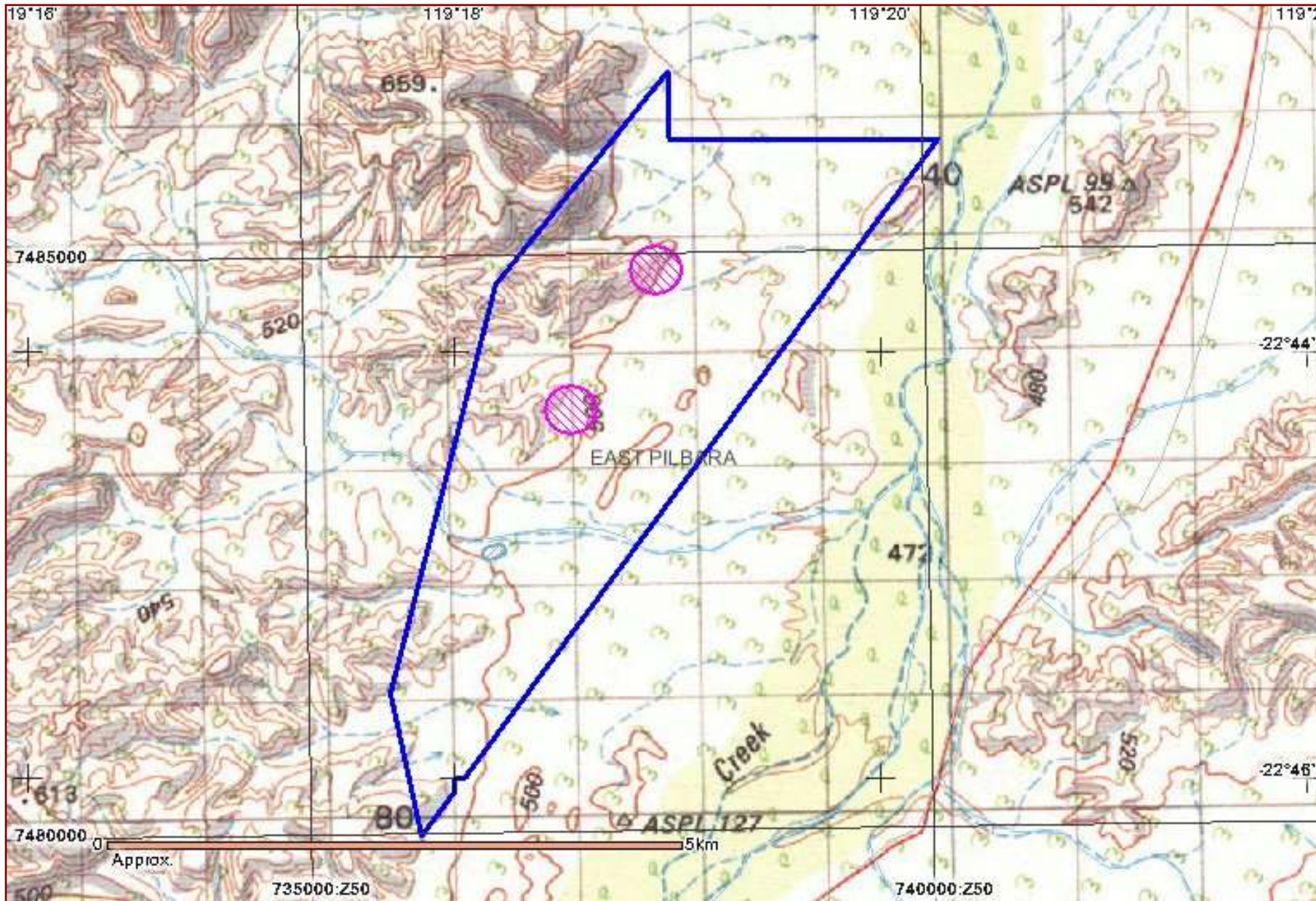
Cadastre, Local Government Authority, Native Title boundary data copyright © Western Australian Land Information Authority trading as Landgate (2012).

Geothermal Application, Geothermal Title, Mining Tenement, Petroleum Application, Petroleum Title boundary data copyright © the State of Western Australia (DMP) (2012.7).

For further important information on using this information please see the Department of Indigenous Affairs' Terms of Use statement at <http://www.dia.wa.gov.au/Terms-Of-Use/>



Map Showing Registered Aboriginal Sites and Other Heritage Places



Legend

- Selected Heritage Sites
 - Registered Sites
 - Other Heritage Places
- Town
- Map Area
- Search Area

Copyright for base map information shall at all times remain the property of the Commonwealth of Australia, Geoscience Australia - National Mapping Division. All rights reserved.

Cadastre, Local Government Authority, Native Title boundary data copyright © Western Australian Land Information Authority trading as Landgate (2012).

Geothermal Application, Geothermal Title, Mining Tenement, Petroleum Application, Petroleum Title boundary data copyright © the State of Western Australia (DMP) (2012.7).

For further important information on using this information please see the Department of Indigenous Affairs' Terms of Use statement at <http://www.dia.wa.gov.au/Terms-Of-Use/>

Search Criteria

10 survey reports with information on the sites in mining tenement 'M 4701439'.

Disclaimer

Reports shown may not be held at DIA. Please consult report holder for more information. Refer to www.dia.wa.gov.au/heritage for information on requesting reports held by DIA.

Copyright

Copyright in the information contained herein is and shall remain the property of the State of Western Australia. All rights reserved. This includes, but is not limited to, information from the Register of Aboriginal Sites established and maintained under the Aboriginal Heritage Act 1972 (AHA).

Legend

Access

Some reports are restricted. The type of restriction is shown as a code in brackets following the catalogue number. No code indicates an unrestricted report.

[CLOSED]	Closed
[OWE]	Open with exception
[TBD]	To be determined
[RESTRICTED PENDING]	Restricted pending



Report ID	Catalogue Number	Title	Author	Old Ref No.
22261	HSR P 2006 HAM	Application under Section 18 Aboriginal Heritage Act 1972 : Hope Downs De-watering Pipeline.	Hamersley HMS Pty Ltd	2681/06
19330	HSR P 2001 GRE	Draft : a preliminary ethnographic assessment of the proposed railway corridor from Port Hedland to the proposed Hope Downs Mine Site and an ethnographic assessment of Aboriginal sites within the proposed mine site in the Pilbara region of Western A	Green, Nicholas.	0858 02
27257	HSR P 2011 GOT [TBD]	Final Report Consolidated Minerals Pty Ltd Archaeological Site Avoidance Survey of Mindy North	Gotse, Chris	4772 12
102910	HSR P 1986 TON [OWE]	Report of a Survey for Aboriginal Sites in the Vicinity of Yandicoogina Creek, Pilbara, North-West Australia.	Tonkinson, R. & Veth, P.	86 005
102434	HSR P 1993 OCO [OWE]	Report on an Ethnographic Survey of Hamersley Iron's Yandicoogina Leases. July/August 1993.	O'Connor, R	97 098
101840	HSR P 1987 STR	Survey for Aboriginal Sites in the Vicinity of the Yandicoogina Project Facilities, Pilbara, W.A. November 1987.	Strawbridge, L.	88 077
22014	HSR P 2003 GRE	The report of an Aboriginal Heritage Scoping Survey of the Pinch Points within the proposed Port Hedland to Hope Downs Railway Infrastructure Corridor (Port Hedland to Coonarrie Creek Section), Pilbara, Western Australia	Green, Nicholas.	2333 05
22337	HSR P 2003 JAC [TBD]	The Report of an Aboriginal Heritage Survey of the Proposed Port Hedland to Hope Downs Railway Infrastructure Corridor (Weeli Wollie Creek & Chichester Range deviations) and the Proposed Mine Pit Dewatering Pipeline Corridor, Pilbara, Western Australi	Jackson, Gavin.	2638/06
17394	HSR P 1980 CLA [CLOSED]	Yandicoogina Prospect, W.A.: A Survey for Aboriginal Sites.	Clarke, C.	80 013
102221	HSR P 1982 CLA [CLOSED]	Yandicoogina Prospect, W.A.: A Survey for Aboriginal Sites. Final Report.	Clarke, C.	82/025



Search Criteria

22 survey reports with information on the sites in mining tenement 'E 4701385'.

Disclaimer

Reports shown may not be held at DIA. Please consult report holder for more information. Refer to www.dia.wa.gov.au/heritage for information on requesting reports held by DIA.

Copyright

Copyright in the information contained herein is and shall remain the property of the State of Western Australia. All rights reserved. This includes, but is not limited to, information from the Register of Aboriginal Sites established and maintained under the Aboriginal Heritage Act 1972 (AHA).

Legend

Access

Some reports are restricted. The type of restriction is shown as a code in brackets following the catalogue number. No code indicates an unrestricted report.

[CLOSED]	Closed
[OWE]	Open with exception
[TBD]	To be determined
[RESTRICTED PENDING]	Restricted pending

Report ID	Catalogue Number	Title	Author	Old Ref No.
18292	HSR P 2000 HOO	A report of an Aboriginal archaeological salvage program of sites located on the HI Yandi railway route and mine area, Hamersley platuea, Western Australia : volume one	Hook, Fiona	0387 00
18291	HSR P 2000 HOO	A report of an Aboriginal archaeological salvage program of sites located on the HI Yandi railway route and mine area, Hamersley platuea, Western Australia : volume two	Hook, Fiona	0386 00
106200	HSR P 2002 JAC [OWE]	A report of an Aboriginal archaeological survey of the proposed Newman to Marillana Creek 132 kv power line pylon locations, Pilbara, Western Australia	Jackson, Gavin.	1052 02
105483	HSR P 1999 HOO	A report of an Aboriginal Heritage Assessment of six archaeological sites located within BHP Iron Ore's Mining Area C Deposit, Hammersley Plateau, Pilbara, Western Australia	Hook, Fiona	0734 99
105478	HSR P 2000 WAR	A Report of BHP Iron Ore's Archaeological and Ethnographic Surveys of the Mining Area C Project and Section 18 and 16 Application Consultation (Interim Report October 2000)	Warren, Louis.	0730 00
104328	HSR P 1999 WAR [OWE]	A report on an ethnographic survey of the proposed Yandi western access service road and section 18 consultation	Warren, Louis.	0187 99
102479	HSR P 1996 BAR [CLOSED]	A Summary and Assessment of Heritage Research on Hamersley Iron's Yandicoogina Project. Open Access Report. Dec. 1996.	Barber & Partners.	97 086
102911	HSR P 1986 TON [OWE]	Anthropological Survey of the Area Surrounding Bhp's Iron Ore Deposit (Marillana Creek). April 1986.	Tonkinson, R.	86 065
22382	HSR P 2006 AUS [OWE]	Confidential Aboriginal cultural heritage survey of Iron Ore Holdings Ltd proposed RC drill lines (Lease Areas E47/1237, 1238, 1239) including access tracks, Yandi WA.	Draper, Neale	2708 07
27257	HSR P 2011 GOT [TBD]	Final Report Consolidated Minerals Pty Ltd Archaeological Site Avoidance Survey of Mindy North	Gotse, Chris	4772 12
103194	HSR P 1988 TON [OWE]	Iron Ore, Bhp Utah Minerals International - Yandicoogina Leases - Anthropological Survey, Site Visit July 7-8 1988. [Vol. Incs. Other Reports, inc.Veth].	Tonkinson, R.	90 185
21772	HSR P 2005 DAY	Preliminary report of an ethnographic heritage survey of Junction South East Mine expansion ares at Yandicoogina Mine	Day, William B	2286 05
102910	HSR P 1986 TON [OWE]	Report of a Survey for Aboriginal Sites in the Vicinity of Yandicoogina Creek, Pilbara, North-West Australia.	Tonkinson, R. & Veth, P.	86 005
21803	HSR P 2005 DAY	Report of an Ethnographic Heritage Survey of Junction South East Mine Expansion Areas at Pilbara Iron's Yandicoogina Mine, Western Australia.	Day, William B	2328 05
102498	HSR P 1990 MOO	Report of an Ethnographic Inspection for the Yandicoogina (Marillana) Project Area in the Pilbara, Western Australia. 1990 [Nov.?].	Moore, P.	90 183



Report ID	Catalogue Number	Title	Author	Old Ref No.
19015	HSR P 2000 ROB [OWE]	Report of the ethnographic survey conducted for the proposed fence lines and water bores on Rocklea Station, Paraburdoo	Roberts, H	0587 00
102434	HSR P 1993 OCO [OWE]	Report on an Ethnographic Survey of Hamersley Iron's Yandicoogina Leases. July/August 1993.	O'Connor, R	97 098
19394	HSR P 2002 WAR [OWE]	Report on Section 18 Consultation with Martu Idja Banyjima and Innawongga Banjima and Niaparli members regarding Aboriginal Sites at BHP Billiton's Mining Area C Project and Marillana Creek (Yandi) Mine, Pilbara WA	Warren, Louis.	0907
22337	HSR P 2003 JAC [TBD]	The Report of an Aboriginal Heritage Survey of the Proposed Port Hedland to Hope Downs Railway Infrastructure Corridor (Weeli Wolli Creek & Chichester Range deviations) and the Proposed Mine Pit Dewatering Pipeline Corridor, Pilbara, Western Australi	Jackson, Gavin.	2638/06
18169	HSR MW 1983 BEN [OWE]	The Stone Structures of Western Australian Aborigines: Their Distribution and Significance. [THESIS]	Benson-Lidholm, G.	83 052
17394	HSR P 1980 CLA [CLOSED]	Yandicoogina Prospect, W.A.: A Survey for Aboriginal Sites.	Clarke, C.	80 013
102221	HSR P 1982 CLA [CLOSED]	Yandicoogina Prospect, W.A.: A Survey for Aboriginal Sites. Final Report.	Clarke, C.	82/025



Search here... Search WA Government

Heritage Council of WA Home

Quick Search

Advanced Search

Results List

Location Report

Save Data

What Is The State Register?

Other Heritage Lists

AAA

Displaying results: [1-17] of 17

Help

hide selected hide unselected

<input type="checkbox"/>	BHP Iron Ore Silver Jubilee Museum Gallery and Newman Tourist Information Centre (14229)	Fortescue Av, Newman
<input type="checkbox"/>	Boomerang Grandstand (14230)	Newman Dr, Newman
<input type="checkbox"/>	Kalgans Pool (14231)	25km from the main rd, Newman
<input type="checkbox"/>	Mecure Inn (14232)	Newman Dr, Newman
<input type="checkbox"/>	Mosque (14234)	Abydos Way, Newman
<input type="checkbox"/>	Mt Whaleback Mine (14235)	Newman D r, Newman
<input type="checkbox"/>	Newman Fire Station (14617)	Newman Dr, Newman
<input type="checkbox"/>	Newman Hospital (14236)	Mindarra Dr, Newman
<input type="checkbox"/>	Newman Police Station (17363)	Mindarra Drive, Newman
<input type="checkbox"/>	Newman Primary School (14237)	Hilditch Av, Newman
<input type="checkbox"/>	Newman Recreation Club (14238)	Calcott Cr, Newman
<input type="checkbox"/>	Newman War Memorial, Newman Club (528)	Mindana Dr, Newman
<input type="checkbox"/>	Ophthalmia Dam (14239)	Newman
<input type="checkbox"/>	Railway Line from Port Hedland to Newman (14240)	Pt Hedland to Newman
<input type="checkbox"/>	Shire of East Pilbara Administration Centre (14241)	Kalga n Dr, Newman
<input type="checkbox"/>	St Joseph's Catholic Church (14242)	Cnr Rudall & Warman Avs, Newman
<input type="checkbox"/>	Weeli Wollli Pool (14244)	Newman

hide selected hide unselected

State Heritage Register Search Results

Names	Location	Listings	Custodian	Condition	PlaceNo	Is Demolished
Abydos - Woodstock Reserves	Wittenoom Road East Pilbara	Register of the National Estate	Heritage Council		17555	FALSE
Corunna Downs Station & Former Wartime Airbase (Brockman's Station (1890s))	Salgash Corunna Downs Rd East Pilbara	Municipal Inventory,Classified by the National Trust,Register of the National Estate,Register of the National Estate	Heritage Council		3695	FALSE
Corunna Downs Station & Former Wartime Airbase (Brockman's Station (1890s))	Salgash Corunna Downs Rd East Pilbara	Municipal Inventory	Shire of East Pilbara		0	FALSE
Warrawagine Homestead (Warrawagine Homestead Buildings)	Woodie Woodie Rd East Pilbara	Register of the National Estate,Register of the National Estate,Municipal Inventory,Classified by the National Trust	Heritage Council		812	FALSE
Warrawagine Homestead (Warrawagine Homestead Buildings)	Woodie Woodie Rd East Pilbara	Municipal Inventory	Shire of East Pilbara		0	FALSE