





## LEGEND

-  2015\_1445826485097
-  2km Buffer
-  High to moderate Acid Sulphate Soil disturbance risk (<3m from surface)
-  Moderate to low Acid Sulphate Soil disturbance risk (<3m from surface)

SOURCE DATA  
Landgate: Cadastre (2015), Roads (2013)  
SLIP: Metro Central Sep 2014 Mosaic

File No: 2015-1445826485097, AC01-2015-0142  
Location Path: minor\_projects\eia\20151027\_2015\_1445826485097\_Lot\_125\_Edwards\_Rd\_Stirling\_Estate

SIM Ref. Pt. (Decimal Degrees):  
115.5389, -33.5019

Disclaimer:  
This map is intended as a generalised interpretation of environmental issues. The information contained on this map is to be considered indicative only and in no event shall the Environmental Protection Authority be liable for any incident or consequential damages resulting from use of the material.

Copyright Environmental Protection Authority, 2015. All Rights Reserved.  
All works and information displayed are subject to Copyright. For the reproduction or publication beyond that permitted by the Commonwealth Copyright Act 1968 written permission must be sought from the Authority.

## LOCALITY MAP



GOVERNMENT OF  
WESTERN AUSTRALIA  
Office of the EPA



0 240 480 960  
Metres

Projection: Map Grid of Australia Zone 50  
Datum: Geocentric Datum of Australia, 1994  
Scale: 1:25,000 at A4

## 2015\_1445826485097: Lot 125 Edwards Rd, Stirling Estate

Map Version: 1.10  
Date: 27/10/2015  
OEPA GIS Section

