




LEGEND

-  2015_1445826485097
-  2km Buffer
-  SCP Lakes Register Boundary (1992)

SOURCE DATA
Landgate: Cadastre (2015), Roads (2013)
SLIP: Metro Central Sep 2014 Mosaic

File No: 2015-1445826485097, AC01-2015-0142
Location Path: minor_projects\eia\20151027_2015_1445826485097_Lot_125_Edwards_Rd_Stirling_Estate

SIM Ref. Pt. (Decimal Degrees):
115.5389, -33.5019

Disclaimer:
This map is intended as a generalised interpretation of environmental issues. The information contained on this map is to be considered indicative only and in no event shall the Environmental Protection Authority be liable for any incident or consequential damages resulting from use of the material.

Copyright Environmental Protection Authority, 2015. All Rights Reserved.
All works and information displayed are subject to Copyright. For the reproduction or publication beyond that permitted by the Commonwealth Copyright Act 1968 written permission must be sought from the Authority.

LOCALITY MAP



GOVERNMENT OF
WESTERN AUSTRALIA
Office of the EPA



0 240 480 960
Metres

Projection: Map Grid of Australia Zone 50
Datum: Geocentric Datum of Australia, 1994
Scale: 1:25,000 at A4

2015_1445826485097: Lot 125 Edwards Rd, Stirling Estate

Map Version: 1.10
Date: 27/10/2015
OEPA GIS Section

