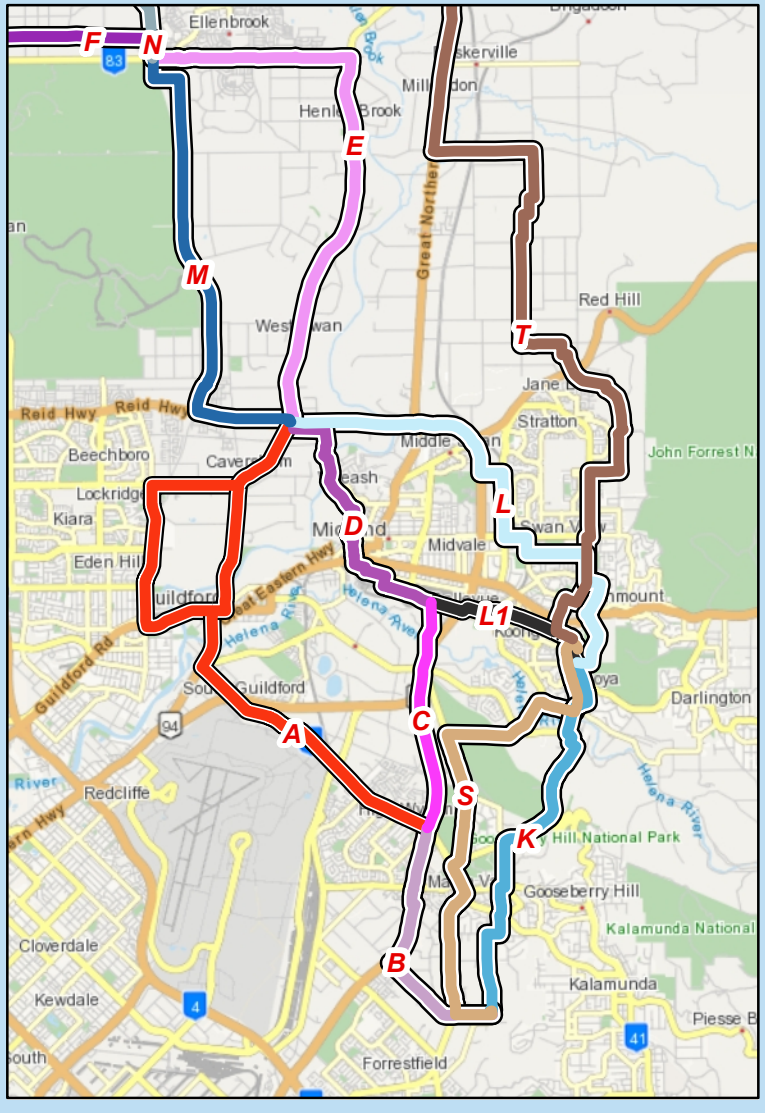
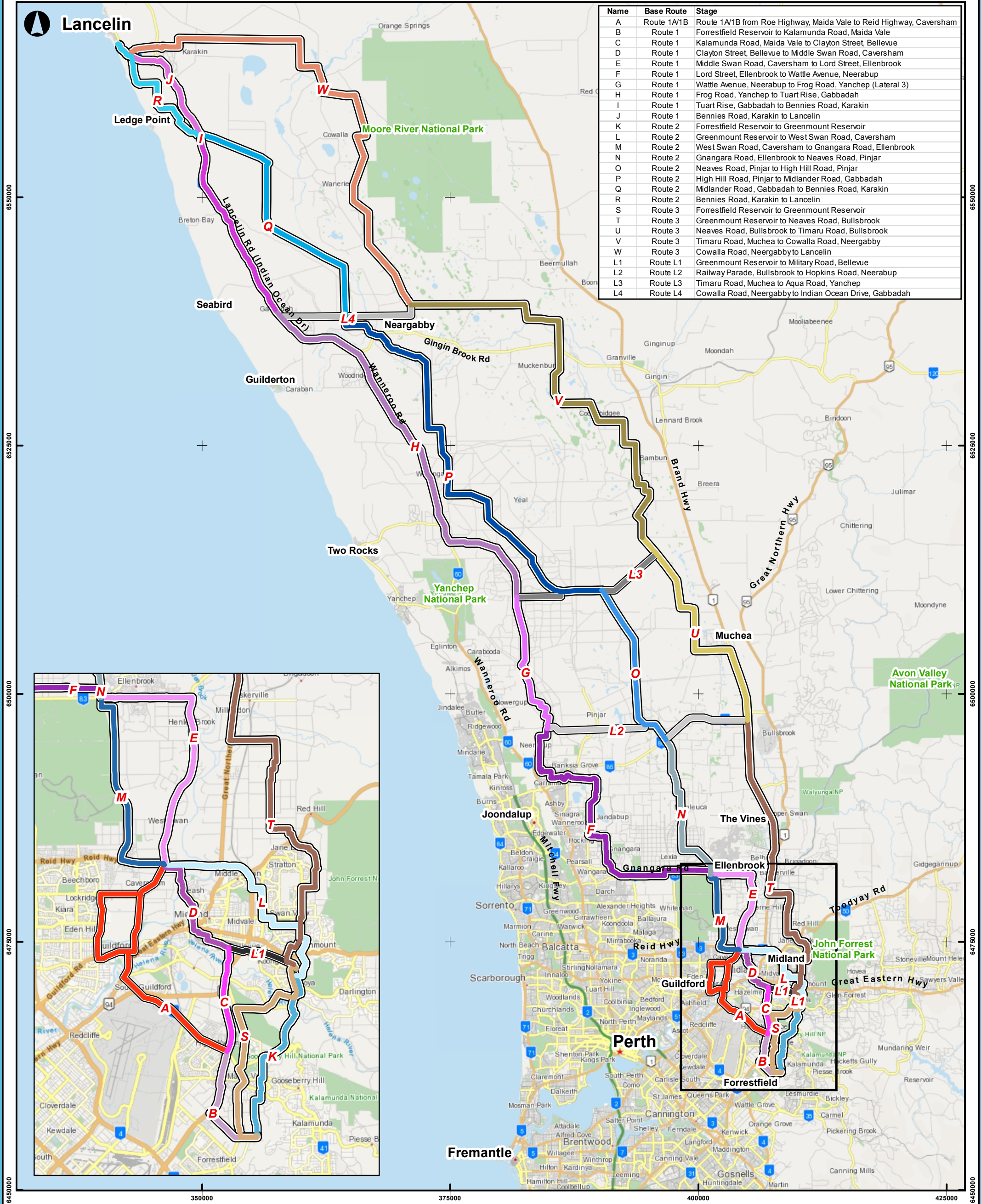


# Lancelin

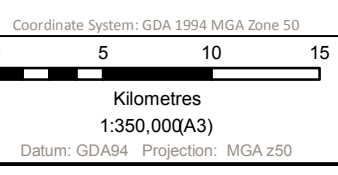
Name	Base Route	Stage
A	Route 1A/1B	Route 1A/1B from Roe Highway, Maida Vale to Reid Highway, Caversham
B	Route 1	Forrestfield Reservoir to Kalamunda Road, Maida Vale
C	Route 1	Kalamunda Road, Maida Vale to Clayton Street, Bellevue
D	Route 1	Clayton Street, Bellevue to Middle Swan Road, Caversham
E	Route 1	Middle Swan Road, Caversham to Lord Street, Ellenbrook
F	Route 1	Lord Street, Ellenbrook to Wattle Avenue, Neerabup
G	Route 1	Wattle Avenue, Neerabup to Frog Road, Yancheb (Lateral 3)
H	Route 1	Frog Road, Yancheb to Tuart Rise, Gabbadah
I	Route 1	Tuart Rise, Gabbadah to Bennies Road, Karakin
J	Route 1	Bennies Road, Karakin to Lancelin
K	Route 2	Forrestfield Reservoir to Greenmount Reservoir
L	Route 2	Greenmount Reservoir to West Swan Road, Caversham
M	Route 2	West Swan Road, Caversham to Gngangara Road, Ellenbrook
N	Route 2	Gngangara Road, Ellenbrook to Neaves Road, Pinjar
O	Route 2	Neaves Road, Pinjar to High Hill Road, Pinjar
P	Route 2	High Hill Road, Pinjar to Midlander Road, Gabbadah
Q	Route 2	Midlander Road, Gabbadah to Bennies Road, Karakin
R	Route 2	Bennies Road, Karakin to Lancelin
S	Route 3	Forrestfield Reservoir to Greenmount Reservoir
T	Route 3	Greenmount Reservoir to Neaves Road, Bullsbrook
U	Route 3	Neaves Road, Bullsbrook to Timaru Road, Bullsbrook
V	Route 3	Timaru Road, Muchea to Cowalla Road, Neergabby
W	Route 3	Cowalla Road, Neergabby to Lancelin
L1	Route L1	Greenmount Reservoir to Military Road, Bellevue
L2	Route L2	Railway Parade, Bullsbrook to Hopkins Road, Neerabup
L3	Route L3	Timaru Road, Muchea to Aqua Road, Yancheb
L4	Route L4	Cowalla Road, Neergabby to Indian Ocean Drive, Gabbadah



## Derived Proposals

Attachment 1

Figure 2



## LEGEND

Route, Stage	Route 1, F	Route 2, N	Route 3, V
Route 1A / 1B, A	Route 1, G	Route 2, O	Route 3, W
Route 1A, A	Route 1, H	Route 2, P	Lateral 1 (L1)
Route 1B, A	Route 1, I	Route 2, Q	Lateral 2, (L2)
Route 1, B	Route 1, J	Route 2, R	Lateral 3, (L3)
Route 1, C	Route 2, K	Route 3, S	Lateral 4, (L4)
Route 1, D	Route 2, L	Route 3, T	
Route 1, E	Route 2, M	Route 3, U	

AECOM does not warrant the accuracy or completeness of information displayed in this map and any person using it does so at their own risk. AECOM shall bear no responsibility or liability for any errors, faults, defects, or omissions in the information.

© 2012 AECOM Australia Pty Ltd

