






LEGEND

-  2015_0001204673
-  2 km Buffer
-  SCP Lakes Register Boundary (1992)

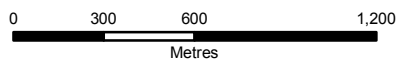
SOURCE DATA

Landgate: Roads (2013), Cadastre (2014)
SLIP: Donnybrook 2030 and Busselton 2013 Dec 2013 Mosaic

File No: 2015_0001204673, AC01-2015-0108
Location Path: I:\Projects\lepasu\minor_projects\
eia\20150722_2015_0001204673_Lot 72 81
Edwards Rd Stirling Estate

Disclaimer:
This map is intended as a generalised interpretation of environmental issues. The information contained on this map is to be considered indicative only and in no event shall the Environmental Protection Authority be liable for any incident or consequential damages resulting from use of the material.

Copyright Environmental Protection Authority, 2015. All Rights Reserved.
All works and information displayed are subject to Copyright. For the reproduction or publication beyond that permitted by the Commonwealth Copyright Act 1968 written permission must be sought from the Authority.



Projection: Map Grid of Australia Zone 50
Datum: Geocentric Datum of Australia, 1994
Scale: 1:25,000 at A4

LOCALITY MAP

