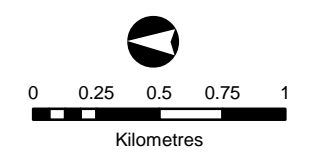


# SKA1 - Survey Vegetation Communities, Condition and Fauna Habitats

SKA Ecological Survey

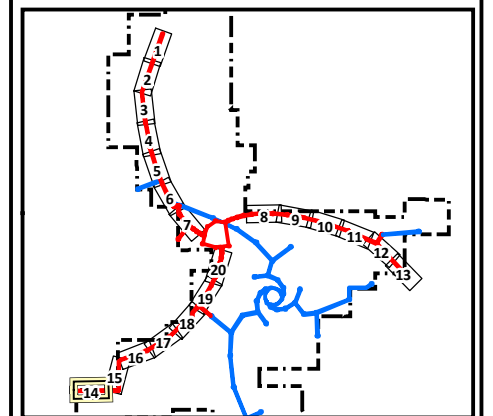
Figure 5.14



1:30,000 (A3)

Coordinate System: GDA 1994 MGA Zone 50

- SKA1 - Low
  - SKA1 - Survey
  - MRO Boundary
  - Boolardy Station
  - Sherwood Land System
  - Previous Survey (Alex Holmes)
- |                               |         |        |        |
|-------------------------------|---------|--------|--------|
| <b>Vegetation Communities</b> | AfSa    | AiTdPd | ArEd   |
|                               | AiAbsSa | ApAgEf | ArEf   |
|                               | AaAtPs  | AiAtEf | AvEp   |
|                               | AcAsTd  | ApTh   | EvAsEb |
|                               | AfEfPo  | ArCc   |        |
- 
- |  |   |
|--|---|
| <b>Fauna Habitats</b>                      | Conservation Significant Flora            |
| Channels and creek line                    | Erosion                                   |
| Granite boulders and heaps                 | Observation                               |
| Granite domes                              | Quadrat                                   |
| Hardpan plain with intermittent sandplain  | Trapdoor Spider                           |
| Non saline stony or gritty surfaced plains | White-browed Babbler                      |
| Rocky Breakaway and plateau edges          | Western Spiny-tailed Skink Observations   |
| Saline lower footslopes below breakaways   | <b>Western Spiny-tailed Skink Habitat</b> |
| Sandplain                                  | Good to Excellent                         |
|  | Moderate                                  |
|  | Poor                                      |

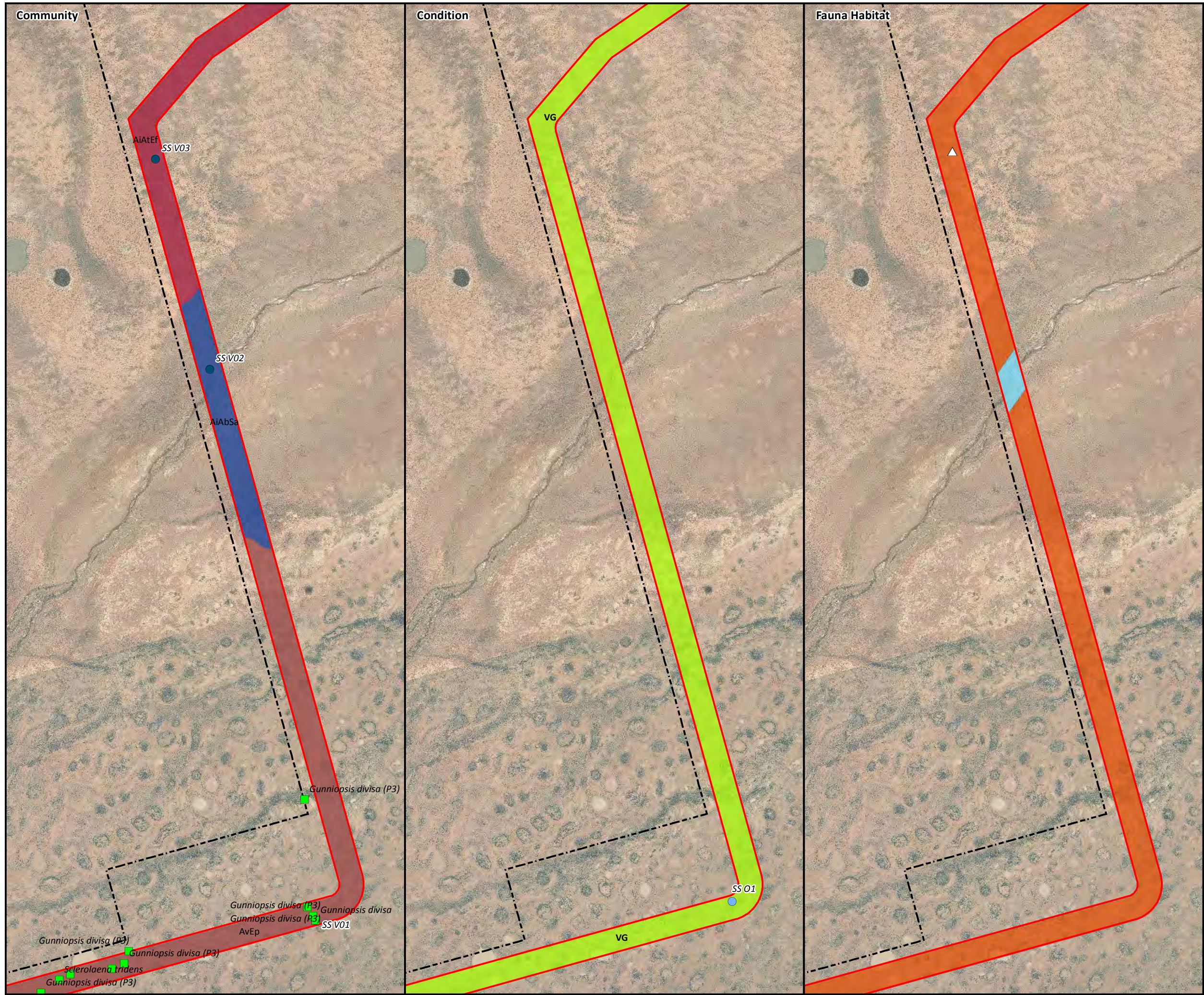


AECOM does not warrant the accuracy or completeness of information displayed in this map and any person using it does so at their own risk. AECOM shall bear no responsibility or liability for any errors, faults, defects, or omissions in the information.

© 2014 AECOM Australia Pty Ltd

Based on information provided by and with the permission of the Western Australian Land Information Authority trading as Landgate (2010).

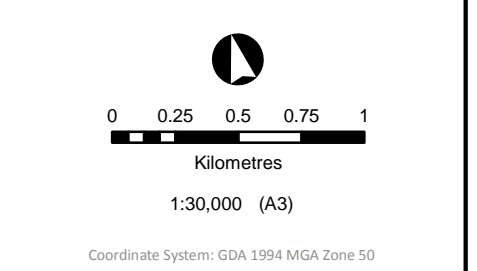




**SKA1 - Survey  
Vegetation Communities,  
Condition and Fauna Habitats**

SKA Ecological Survey

Figure 5.15



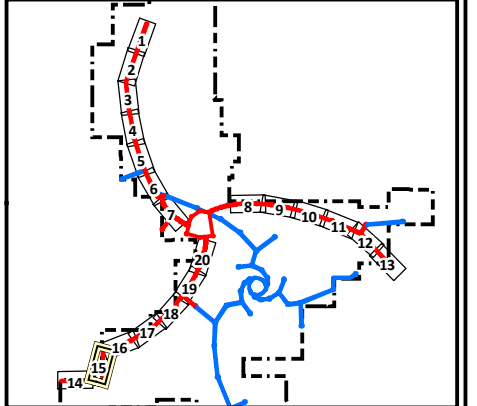
SKA1 - Low	Boolardy Station
SKA1 - Survey	Sherwood Land System
MRO Boundary	Previous Survey (Alex Holmes)

<b>Vegetation Communities</b>	AiSa	AiTdPd	ArEd
AiAbSa	ApAgEf	ArEf	
AaAtPs	AiAtEf	ApTh	AvEp
AcAsTd	AiEs	ArCc	EvAsEb
AFEpO			

<b>Fauna Habitats</b>	Conservation Significant Flora
Channels and creek line	Erosion
Granite boulders and heaps	Observation
Granite domes	Quadrat
Hardpan plain with intermittent sandplain	Trapdoor Spider
Non saline stony or gritty surfaced plains	White-browed Babbler
Rocky Breakaway and plateau edges	Western Spiny-tailed Skink Observations
Saline lower footslopes below breakaways	<b>Western Spiny-tailed Skink Habitat</b>
Sandplain	Good to Excellent
	Moderate
	Poor




AECOM does not warrant the accuracy or completeness of information displayed in this map and any person using it does so at their own risk. AECOM shall bear no responsibility or liability for any errors, faults, defects, or omissions in the information.

© 2014 AECOM Australia Pty Ltd

Based on information provided by and with the permission of the Western Australian Land Information Authority trading as Landgate (2010).

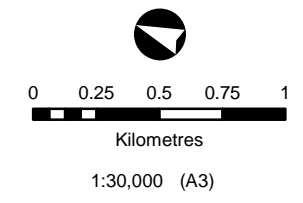




# SKA1 - Survey Vegetation Communities, Condition and Fauna Habitats

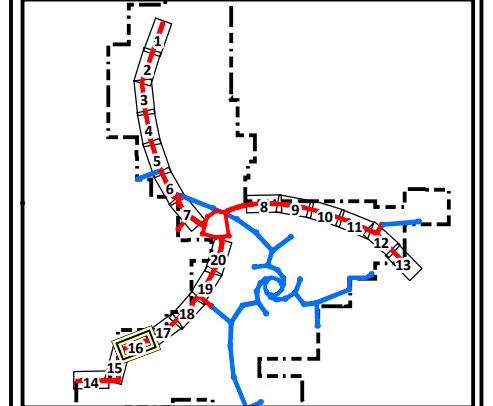
SKA Ecological Survey

Figure 5.16



Coordinate System: GDA 1994 MGA Zone 50

- |  |               |  |                               |
|--|---------------|--|-------------------------------|
|  | SKA1 - Low    |  | Boolarly Station              |
|  | SKA1 - Survey |  | Sherwood Land System          |
|  | MRO Boundary  |  | Previous Survey (Alex Holmes) |
- 
- |                               |        |        |        |
|-------------------------------|--------|--------|--------|
| <b>Vegetation Communities</b> | AfSa   | AiTdPd | ArEd   |
|                               | AiAbSa | ApAgEf | ArEf   |
|                               | AaAtPs | AiAtEf | AvEp   |
|                               | AcAsTd | AiEs   | EvAsEb |
|                               | AFEFpo | ArCc   |        |
- 
- |                       |  |                                |   |
|-----------------------|--|--------------------------------|---|
| <b>Fauna Habitats</b> |  | Conservation Significant Flora |   |
|                       | Channels and creek line                    |                                | Erosion                                   |
|                       | Granite boulders and heaps                 |                                | Observation                               |
|                       | Granite domes                              |                                | Quadrat                                   |
|                       | Hardpan plain with intermittent sandplain  |                                | Trapdoor Spider                           |
|                       | Non saline stony or gritty surfaced plains |                                | White-browed Babbler                      |
|                       | Rocky Breakaway and plateau edges          |                                | Western Spiny-tailed Skink Observations   |
|                       | Saline lower footslopes below breakaways   |                                | <b>Western Spiny-tailed Skink Habitat</b> |
|                       | Sandplain                                  |                                | Good to Excellent                         |
|                       |  |                                | Moderate                                  |
|                       |  |                                | Poor                                      |

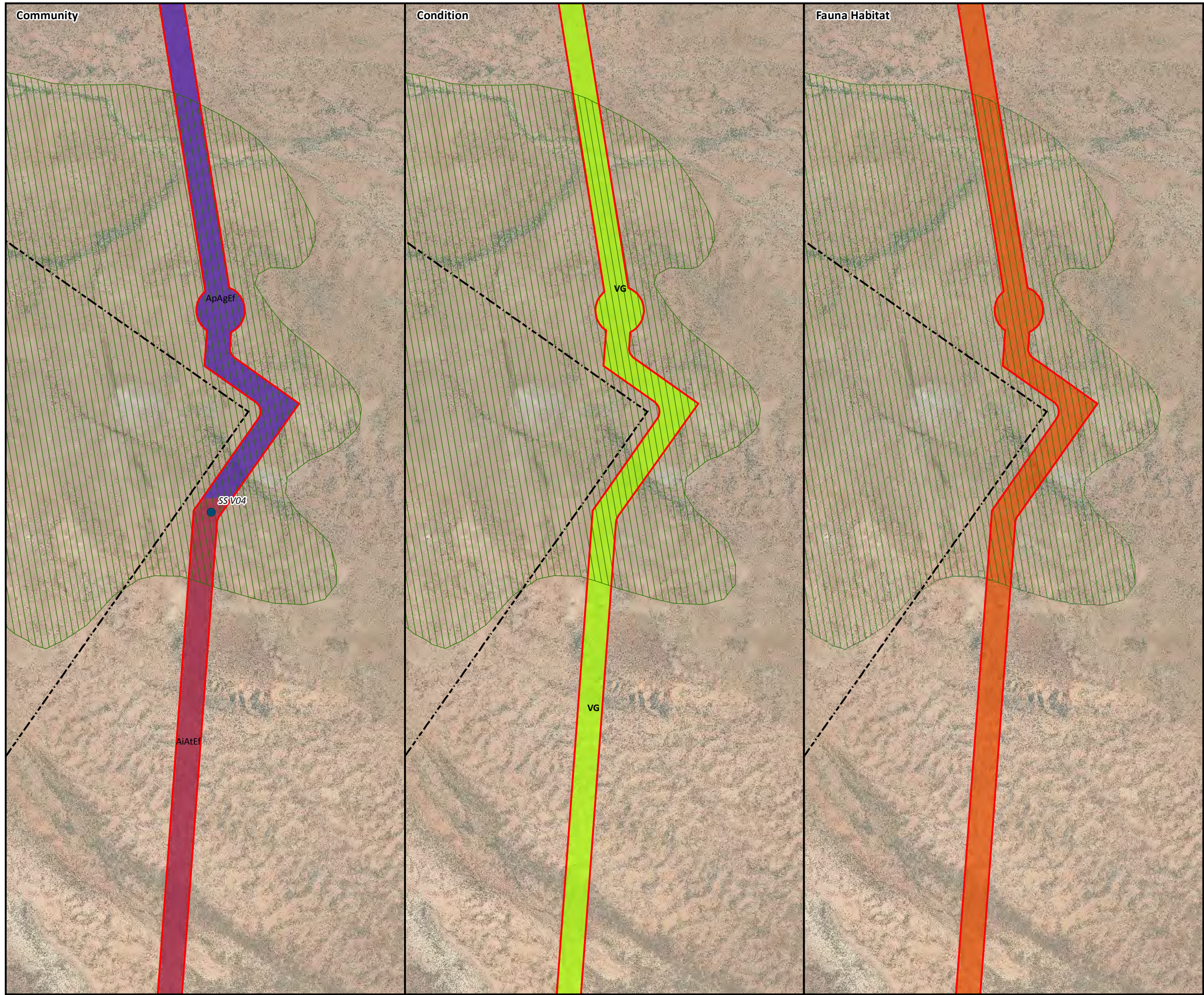


AECOM does not warrant the accuracy or completeness of information displayed in this map and any person using it does so at their own risk. AECOM shall bear no responsibility or liability for any errors, faults, defects, or omissions in the information.

© 2014 AECOM Australia Pty Ltd

Based on information provided by and with the permission of the Western Australian Land Information Authority trading as Landgate (2010).

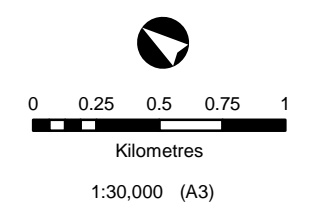




# SKA1 - Survey Vegetation Communities, Condition and Fauna Habitats

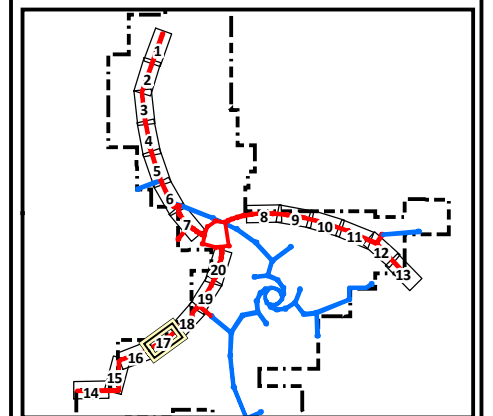
SKA Ecological Survey

Figure 5.17



Coordinate System: GDA 1994 MGA Zone 50

- |               |                               |
|---------------|-------------------------------|
| SKA1 - Low    | Boolardy Station              |
| SKA1 - Survey | Sherwood Land System          |
| MRO Boundary  | Previous Survey (Alex Holmes) |
- 
- |                               |        |        |        |
|-------------------------------|--------|--------|--------|
| <b>Vegetation Communities</b> | AIaSa  | AItdPd | ArEd   |
| AIAbSa                        | ApAgEf | ArEf   |        |
| AaAtPs                        | AIaTEf | ApTh   | AvEp   |
| AcAsTd                        | AIeS   | ArCc   | EvAsEb |
| AFEfPo                        |        |        |        |
- 
- |  |   |
|--|---|
| <b>Fauna Habitats</b>                      | Conservation Significant Flora            |
| Channels and creek line                    | Erosion                                   |
| Granite boulders and heaps                 | Observation                               |
| Granite domes                              | Quadrat                                   |
| Hardpan plain with intermittent sandplain  | Trapdoor Spider                           |
| Non saline stony or gritty surfaced plains | White-browed Babbler                      |
| Rocky Breakaway and plateau edges          | Western Spiny-tailed Skink Observations   |
| Saline lower footslopes below breakaways   | <b>Western Spiny-tailed Skink Habitat</b> |
| Sandplain                                  | Good to Excellent                         |
|  | Moderate                                  |
|  | Poor                                      |



AECOM does not warrant the accuracy or completeness of information displayed in this map and any person using it does so at their own risk. AECOM shall bear no responsibility or liability for any errors, faults, defects, or omissions in the information.

© 2014 AECOM Australia Pty Ltd

Based on information provided by and with the permission of the Western Australian Land Information Authority trading as Landgate (2010).

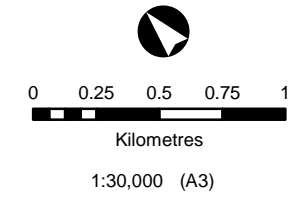




**SKA1 - Survey**  
**Vegetation Communities,**  
**Condition and Fauna Habitats**

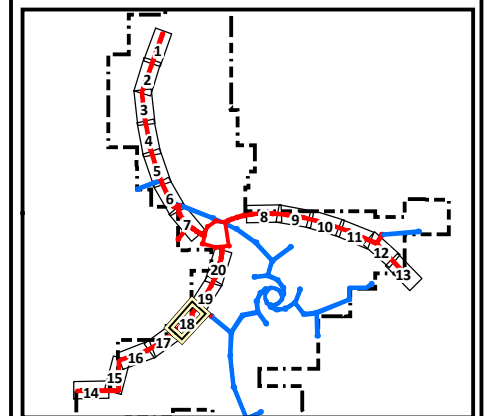
SKA Ecological Survey

Figure 5.18



Coordinate System: GDA 1994 MGA Zone 50

- |               |                               |
|---------------|-------------------------------|
| SKA1 - Low    | Boolardy Station              |
| SKA1 - Survey | Sherwood Land System          |
| MRO Boundary  | Previous Survey (Alex Holmes) |
- 
- |                               |        |        |        |
|-------------------------------|--------|--------|--------|
| <b>Vegetation Communities</b> | AfSa   | AiTdPd | ArEd   |
| AaAtPs                        | AiAbSa | ApAgEf | ArEf   |
| AcAsTd                        | AiAtEf | ApTh   | AvEp   |
| AFEpO                         | AiEs   | ArCc   | EvAsEb |
- 
- |  |   |
|--|---|
| <b>Fauna Habitats</b>                      | Conservation Significant Flora            |
| Channels and creek line                    | Erosion                                   |
| Granite boulders and heaps                 | Observation                               |
| Granite domes                              | Quadrat                                   |
| Hardpan plain with intermittent sandplain  | Trapdoor Spider                           |
| Non saline stony or gritty surfaced plains | White-browed Babbler                      |
| Rocky Breakaway and plateau edges          | Western Spiny-tailed Skink Observations   |
| Saline lower footslopes below breakaways   | <b>Western Spiny-tailed Skink Habitat</b> |
| Sandplain                                  | Good to Excellent                         |
|  | Moderate                                  |
|  | Poor                                      |



AECOM does not warrant the accuracy or completeness of information displayed in this map and any person using it does so at their own risk. AECOM shall bear no responsibility or liability for any errors, faults, defects, or omissions in the information.

© 2014 AECOM Australia Pty Ltd

Based on information provided by and with the permission of the Western Australian Land Information Authority trading as Landgate (2010).



Community

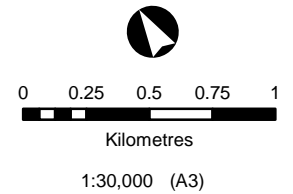
Condition

Fauna Habitat

# SKA1 - Survey Vegetation Communities, Condition and Fauna Habitats

SKA Ecological Survey

Figure 5.19

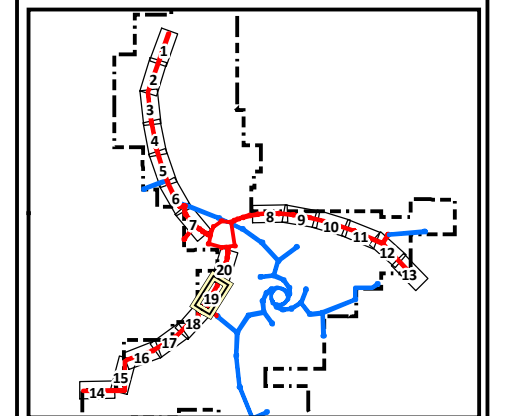


Coordinate System: GDA 1994 MGA Zone 50

- SKA1 - Low
- SKA1 - Survey
- MRO Boundary
- Boolardy Station
- Sherwood Land System
- Previous Survey (Alex Holmes)

- Vegetation Communities**
- |        |        |        |
|--------|--------|--------|
| AfSa   | AiTdPd | ArEd   |
| AiAbSa | ApAgEf | ArEf   |
| AaAtPs | AiAtEf | AvEp   |
| AcAsTd | AiEs   | ArCc   |
| AfEPo  |        | EvAsEb |

- Fauna Habitats**
- |  |   |
|--|---|
| Channels and creek line                    | Conservation Significant Flora          |
| Granite boulders and heaps                 | Erosion                                 |
| Granite domes                              | Observation                             |
| Hardpan plain with intermittent sandplain  | Quadrat                                 |
| Non saline stony or gritty surfaced plains | Trapdoor Spider                         |
| Rocky Breakaway and plateau edges          | White-browed Babbler                    |
| Saline lower footslopes below breakaways   | Western Spiny-tailed Skink Observations |
| Sandplain                                  | Western Spiny-tailed Skink Habitat      |
|  | Good to Excellent                       |
|  | Moderate                                |
|  | Poor                                    |

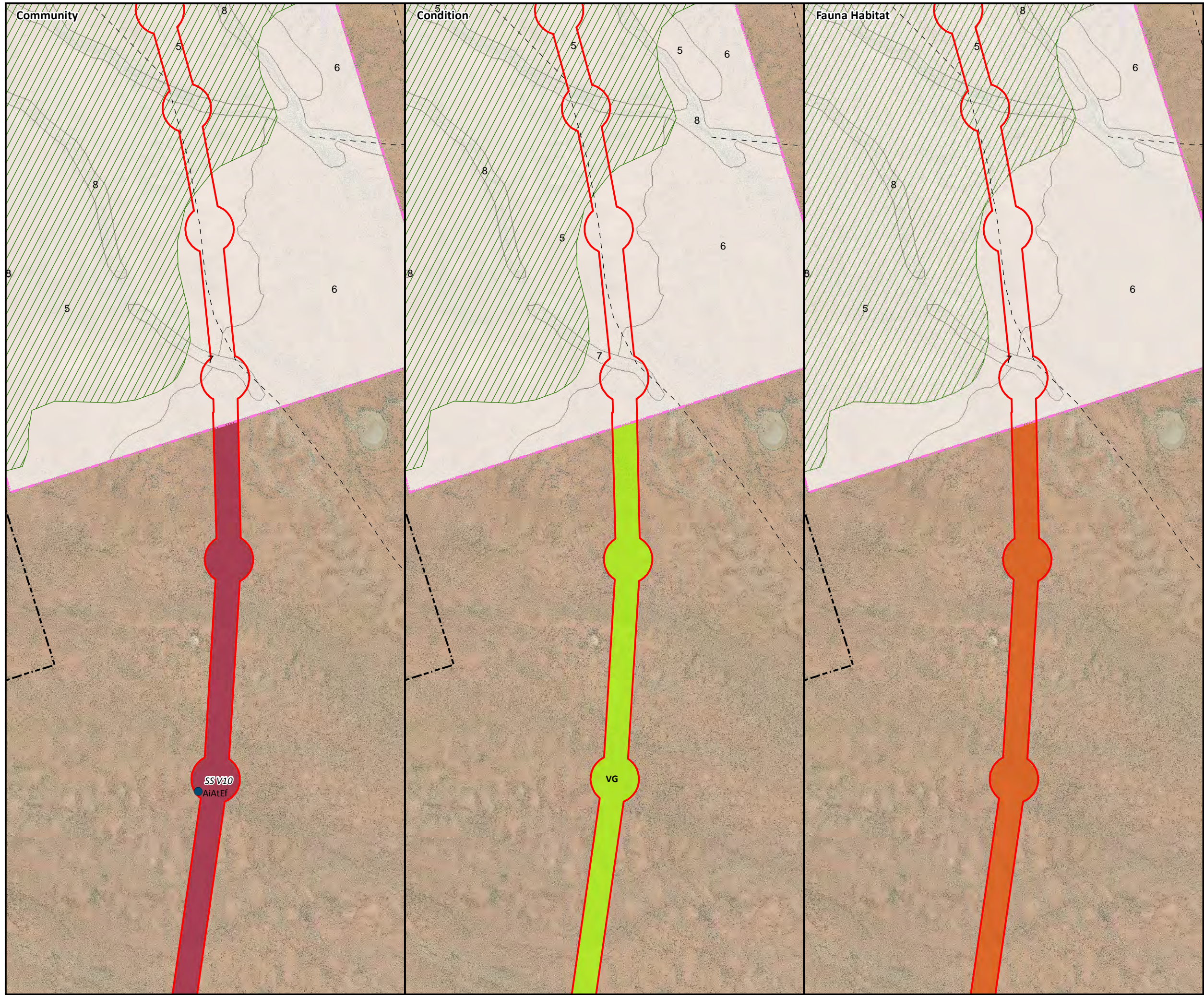


AECOM does not warrant the accuracy or completeness of information displayed in this map and any person using it does so at their own risk. AECOM shall bear no responsibility or liability for any errors, faults, defects, or omissions in the information.

© 2014 AECOM Australia Pty Ltd

Based on information provided by and with the permission of the Western Australian Land Information Authority trading as Landgate (2010).

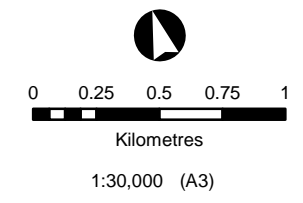




# SKA1 - Survey Vegetation Communities, Condition and Fauna Habitats

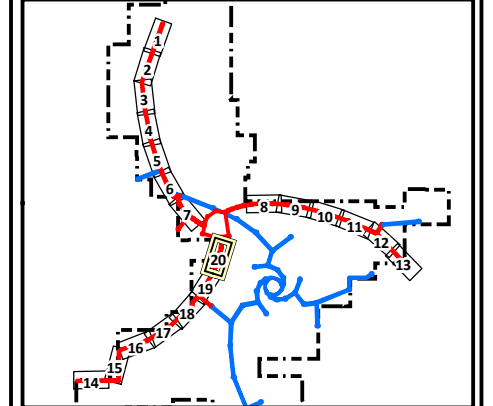
SKA Ecological Survey

Figure 5.20



Coordinate System: GDA 1994 MGA Zone 50

- SKA1 - Low
  - SKA1 - Survey
  - MRO Boundary
  - Boolardy Station
  - Sherwood Land System
  - Previous Survey (Alex Holmes)
- Vegetation Communities**
- |         |        |        |
|---------|--------|--------|
| AfSa    | AiTdPd | ArEd   |
| AiAbsSa | ApAgEf | ArEf   |
| AaAtPs  | AiATEf | AvEp   |
| AcAsTd  | AiEs   | EvAsEb |
| AFEpO   | ArCc   |        |
- Fauna Habitats**
- |  |   |
|--|---|
| Channels and creek line                    | Conservation Significant Flora          |
| Granite boulders and heaps                 | Erosion                                 |
| Granite domes                              | Observation                             |
| Hardpan plain with intermittent sandplain  | Quadrat                                 |
| Non saline stony or gritty surfaced plains | Trapdoor Spider                         |
| Rocky Breakaway and plateau edges          | White-browed Babbler                    |
| Saline lower footslopes below breakaways   | Western Spiny-tailed Skink Observations |
| Sandplain                                  | Western Spiny-tailed Skink Habitat      |
- Western Spiny-tailed Skink Habitat**
- |                   |
|-------------------|
| Good to Excellent |
| Moderate          |
| Poor              |

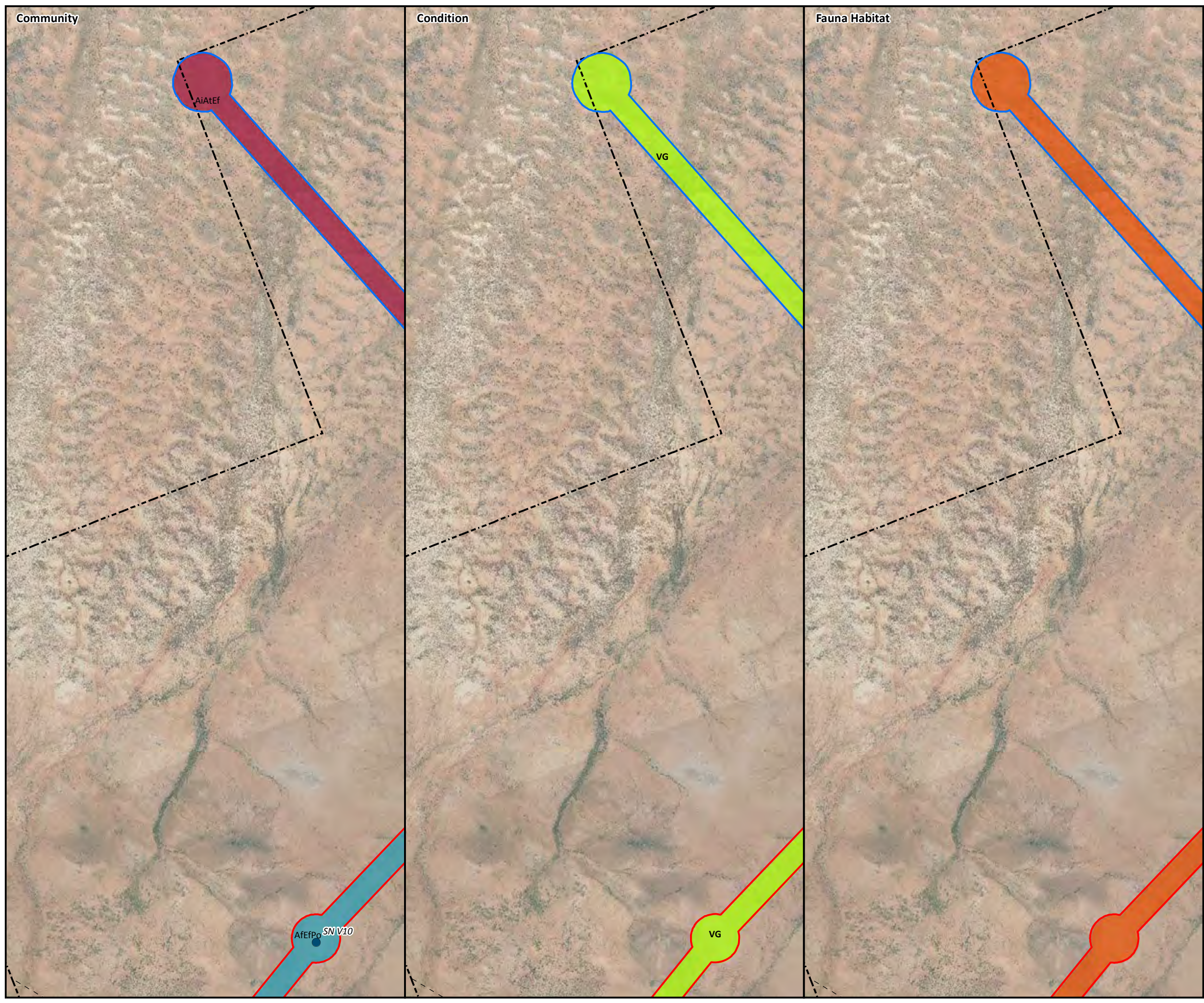


AECOM does not warrant the accuracy or completeness of information displayed in this map and any person using it does so at their own risk. AECOM shall bear no responsibility or liability for any errors, faults, defects, or omissions in the information.

© 2014 AECOM Australia Pty Ltd

Based on information provided by and with the permission of the Western Australian Land Information Authority trading as Landgate (2010).

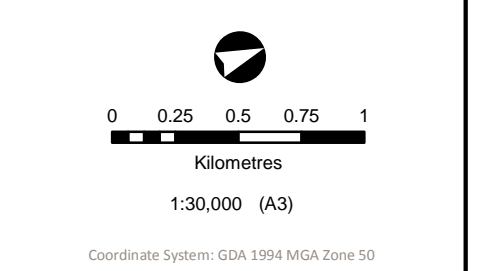




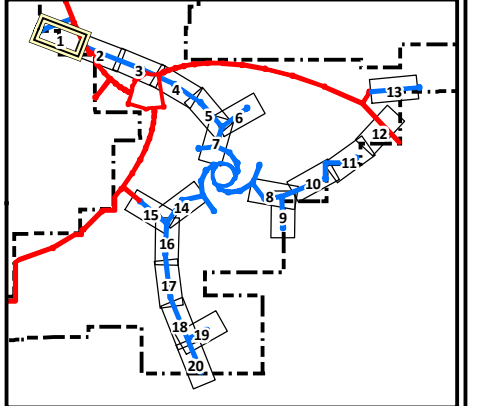
# SKA1 - Low Vegetation Communities, Condition and Fauna Habitats

SKA Ecological Survey

Figure 6.1



- SKA1 - Low
  - SKA1 - Survey
  - MRO Boundary
  - Boolardy Station
  - Sherwood Land System
  - Previous Survey (Alex Holmes)
- Vegetation Communities**
- |        |        |        |
|--------|--------|--------|
| AfSa   | AiTdPd | ArEd   |
| AiAbSa | ApAgEf | ArEf   |
| AaAtPs | AiAtEf | AvEp   |
| AcAsTd | AiEs   | ArCc   |
| AfeFpo |        | EvAsEb |
- Fauna Habitats**
- |  |   |
|--|---|
| Channels and creek line                    | Conservation Significant Flora          |
| Granite boulders and heaps                 | Erosion                                 |
| Granite domes                              | Observation                             |
| Hardpan plain with intermittent sandplain  | Quadrat                                 |
| Non saline stony or gritty surfaced plains | Trapdoor Spider                         |
| Rocky Breakaway and plateau edges          | White-browed Babbler                    |
| Saline lower footslopes below breakaways   | Western Spiny-tailed Skink Observations |
| Sandplain                                  | Western Spiny-tailed Skink Habitat      |
|  | Good to Excellent                       |
|  | Moderate                                |
|  | Poor                                    |

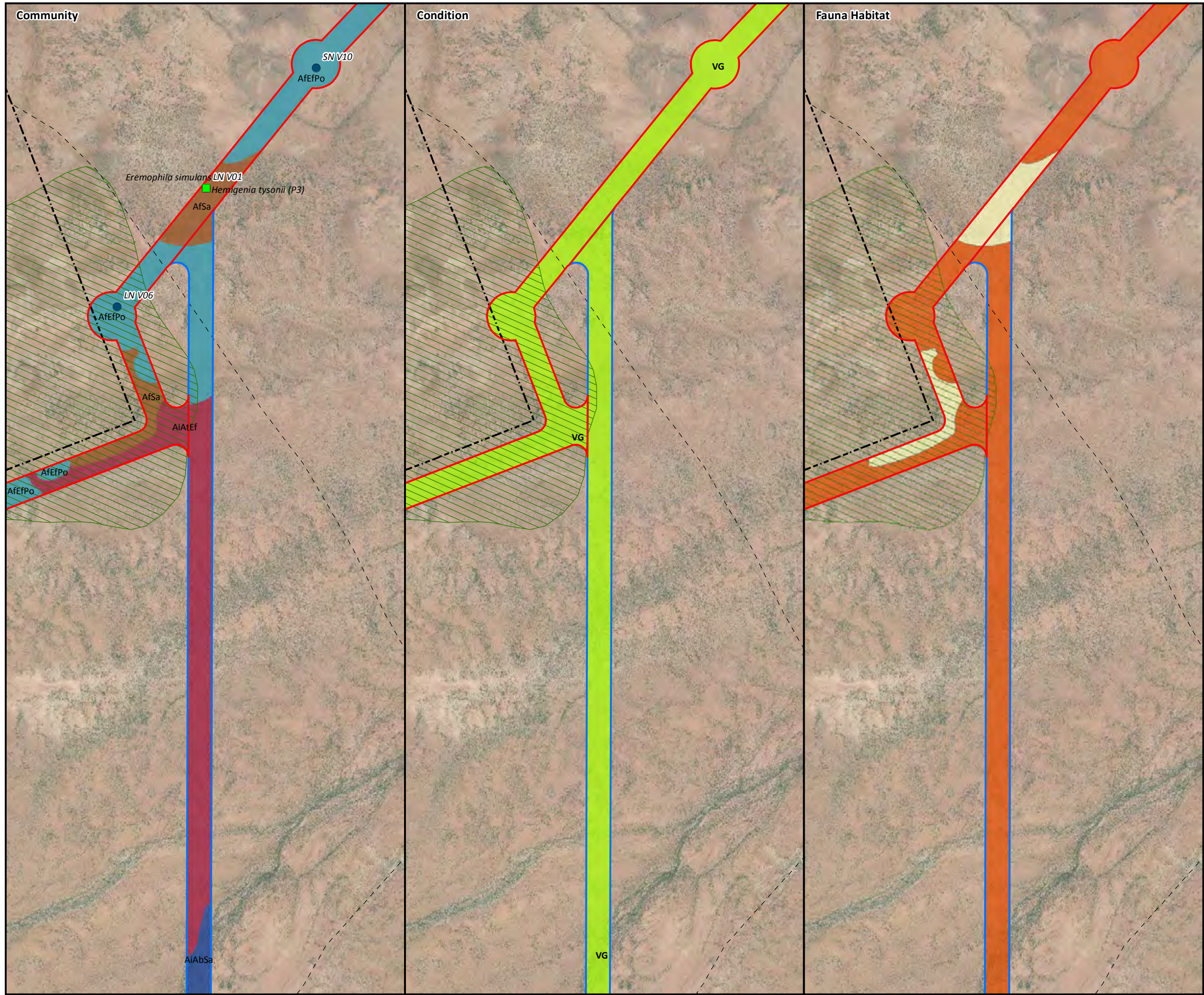


AECOM does not warrant the accuracy or completeness of information displayed in this map and any person using it does so at their own risk. AECOM shall bear no responsibility or liability for any errors, faults, defects, or omissions in the information.

© 2014 AECOM Australia Pty Ltd  
Based on information provided by and with the permission of the Western Australian Land Information Authority trading as Landgate (2010).



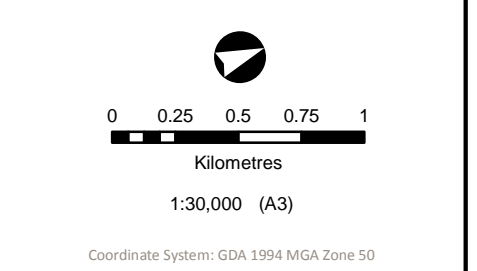




**SKA1 - Low  
Vegetation Communities,  
Condition and Fauna Habitats**

SKA Ecological Survey

Figure 6.2



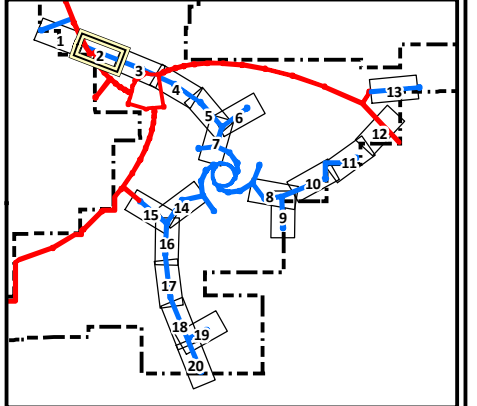
SKA1 - Low	Boolardy Station
SKA1 - Survey	Sherwood Land System
MRO Boundary	Previous Survey (Alex Holmes)

<b>Vegetation Communities</b>	AfSa	AiTdPd	ArEd
AaAtPs	AiAbSa	ApAgEf	ArEf
AcAsTd	AiAtEf	ApTh	AvEp
AFEfPo	AiEs	ArCc	EvAsEb

<b>Fauna Habitats</b>	Conservation Significant Flora
Channels and creek line	Erosion
Granite boulders and heaps	Observation
Granite domes	Quadrat
Hardpan plain with intermittent sandplain	Trapdoor Spider
Non saline stony or gritty surfaced plains	White-browed Babbler
Rocky Breakaway and plateau edges	Western Spiny-tailed Skink Observations
Saline lower footslopes below breakaways	<b>Western Spiny-tailed Skink Habitat</b>
Sandplain	Good to Excellent
	Moderate
	Poor

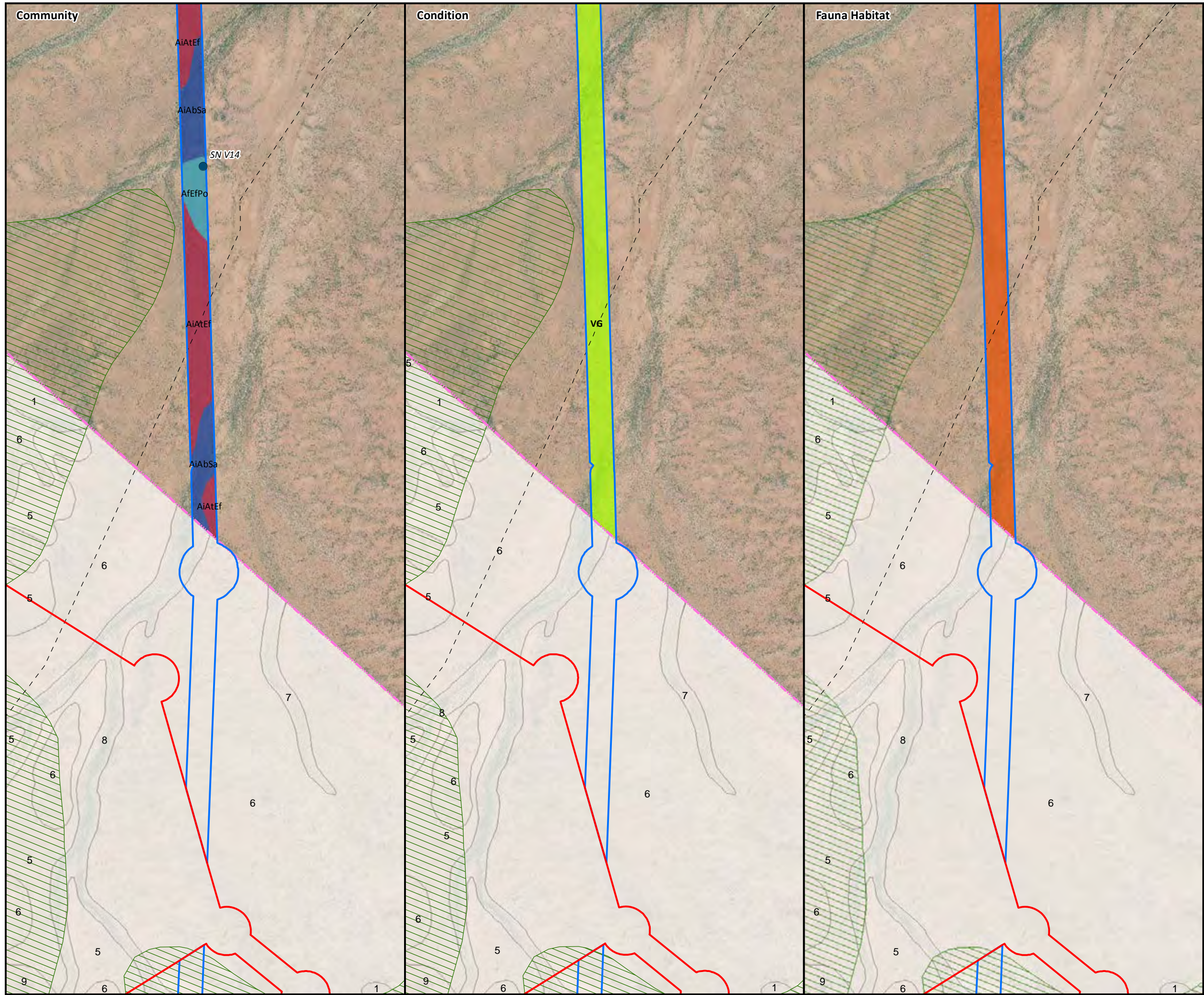


AECOM does not warrant the accuracy or completeness of information displayed in this map and any person using it does so at their own risk. AECOM shall bear no responsibility or liability for any errors, faults, defects, or omissions in the information.

© 2014 AECOM Australia Pty Ltd

Based on information provided by and with the permission of the Western Australian Land Information Authority trading as Landgate (2010).

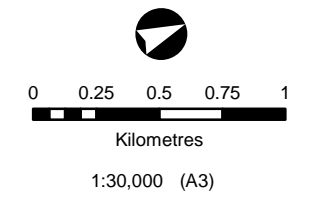




### SKA1 - Low Vegetation Communities, Condition and Fauna Habitats

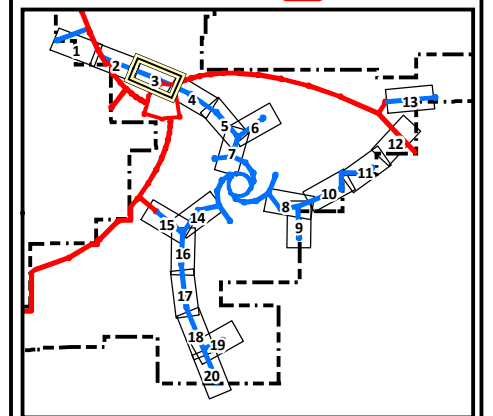
SKA Ecological Survey

Figure 6.3



Coordinate System: GDA 1994 MGA Zone 50

- |               |                               |
|---------------|-------------------------------|
| SKA1 - Low    | Boolardy Station              |
| SKA1 - Survey | Sherwood Land System          |
| MRO Boundary  | Previous Survey (Alex Holmes) |
- 
- |                               |        |        |        |
|-------------------------------|--------|--------|--------|
| <b>Vegetation Communities</b> | AFsa   | AiTdPd | ArEd   |
| AiAbSa                        | ApAgEf | ArEf   |        |
| AiAtEf                        | ApTh   | AvEp   |        |
| AaAtPs                        | AiEs   | ArCc   | EvAsEb |
| AfEfPo                        |        |        |        |
- 
- |  |   |
|--|---|
| <b>Fauna Habitats</b>                      | Conservation Significant Flora            |
| Channels and creek line                    | Erosion                                   |
| Granite boulders and heaps                 | Observation                               |
| Granite domes                              | Quadrat                                   |
| Hardpan plain with intermittent sandplain  | Trapdoor Spider                           |
| Non saline stony or gritty surfaced plains | White-browed Babbler                      |
| Rocky Breakaway and plateau edges          | Western Spiny-tailed Skink Observations   |
| Saline lower footslopes below breakaways   | <b>Western Spiny-tailed Skink Habitat</b> |
| Sandplain                                  | Good to Excellent                         |
|  | Moderate                                  |
|  | Poor                                      |

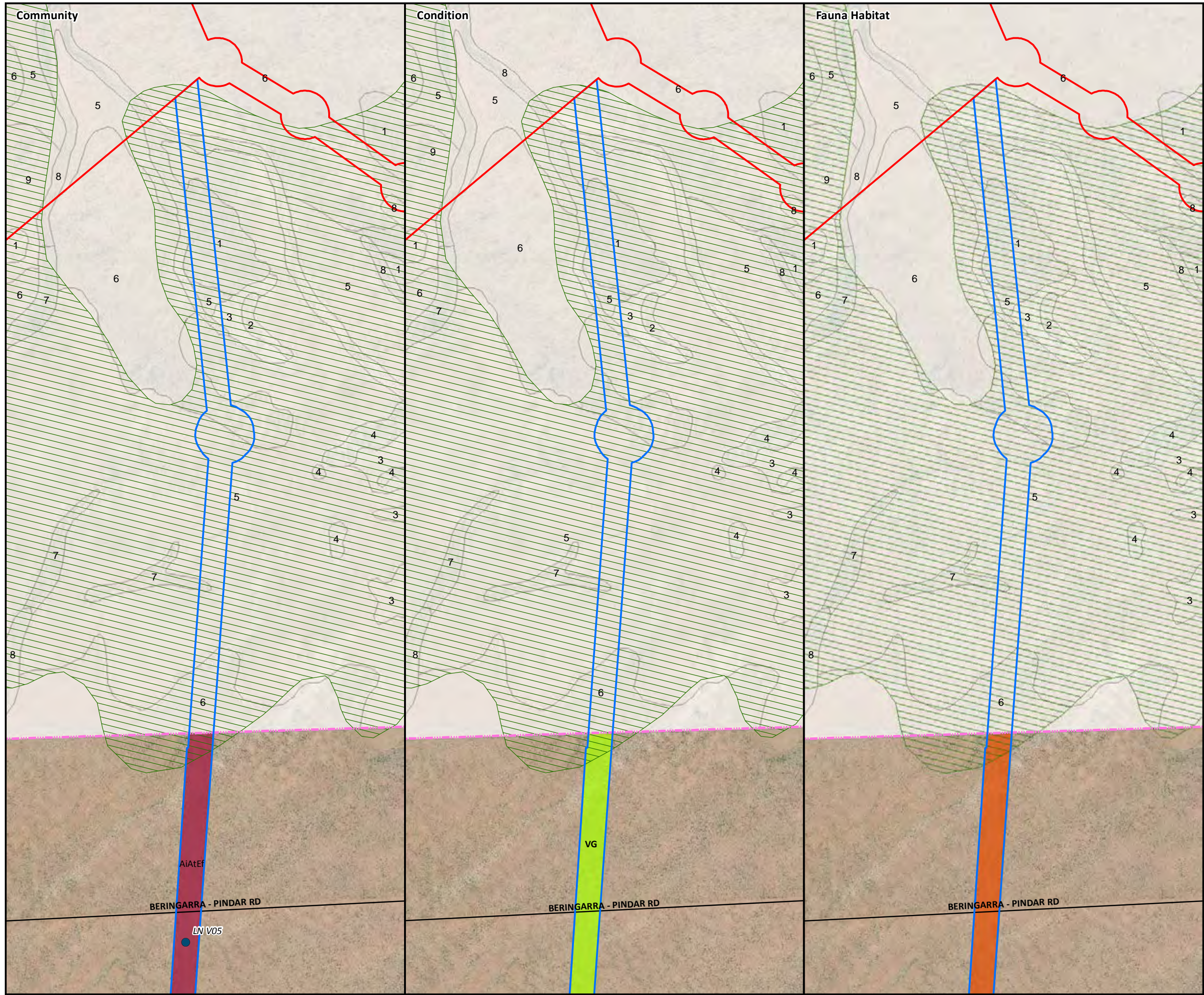


AECOM does not warrant the accuracy or completeness of information displayed in this map and any person using it does so at their own risk. AECOM shall bear no responsibility or liability for any errors, faults, defects, or omissions in the information.

© 2014 AECOM Australia Pty Ltd

Based on information provided by and with the permission of the Western Australian Land Information Authority trading as Landgate (2010).

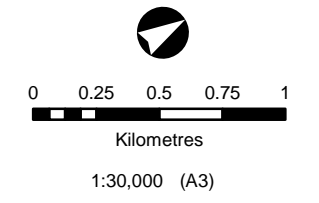




# SKA1 - Low Vegetation Communities, Condition and Fauna Habitats

SKA Ecological Survey

Figure 6.4

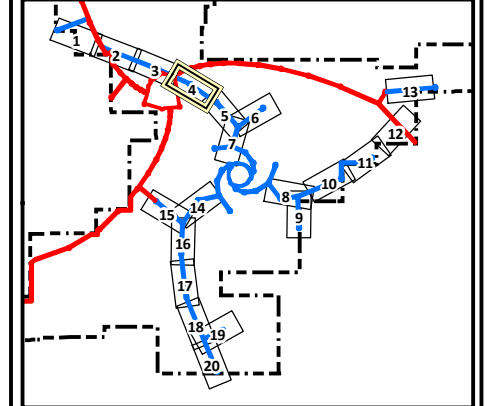


Coordinate System: GDA 1994 MGA Zone 50

- SKA1 - Low
- SKA1 - Survey
- MRO Boundary
- Boolardy Station
- Sherwood Land System
- Previous Survey (Alex Holmes)

- Vegetation Communities**
- AfSa
  - AiTdPd
  - ArEd
  - AiAbSa
  - ApAgEf
  - ArEf
  - AaAtPs
  - AiAtEf
  - ApTh
  - AvEp
  - AcAsTd
  - AiEs
  - ArCc
  - EvAsEb
  - AFEFpo

- Fauna Habitats**
- Channels and creek line
  - Granite boulders and heaps
  - Granite domes
  - Hardpan plain with intermittent sandplain
  - Non saline stony or gritty surfaced plains
  - Rocky Breakaway and plateau edges
  - Saline lower footslopes below breakaways
  - Sandplain
  - Conservation Significant Flora
  - Erosion
  - Observation
  - Quadrat
  - Trapdoor Spider
  - White-browed Babbler
  - Western Spiny-tailed Skink Observations
  - Western Spiny-tailed Skink
  - Western Spiny-tailed Skink Habitat
  - Good to Excellent
  - Moderate
  - Poor

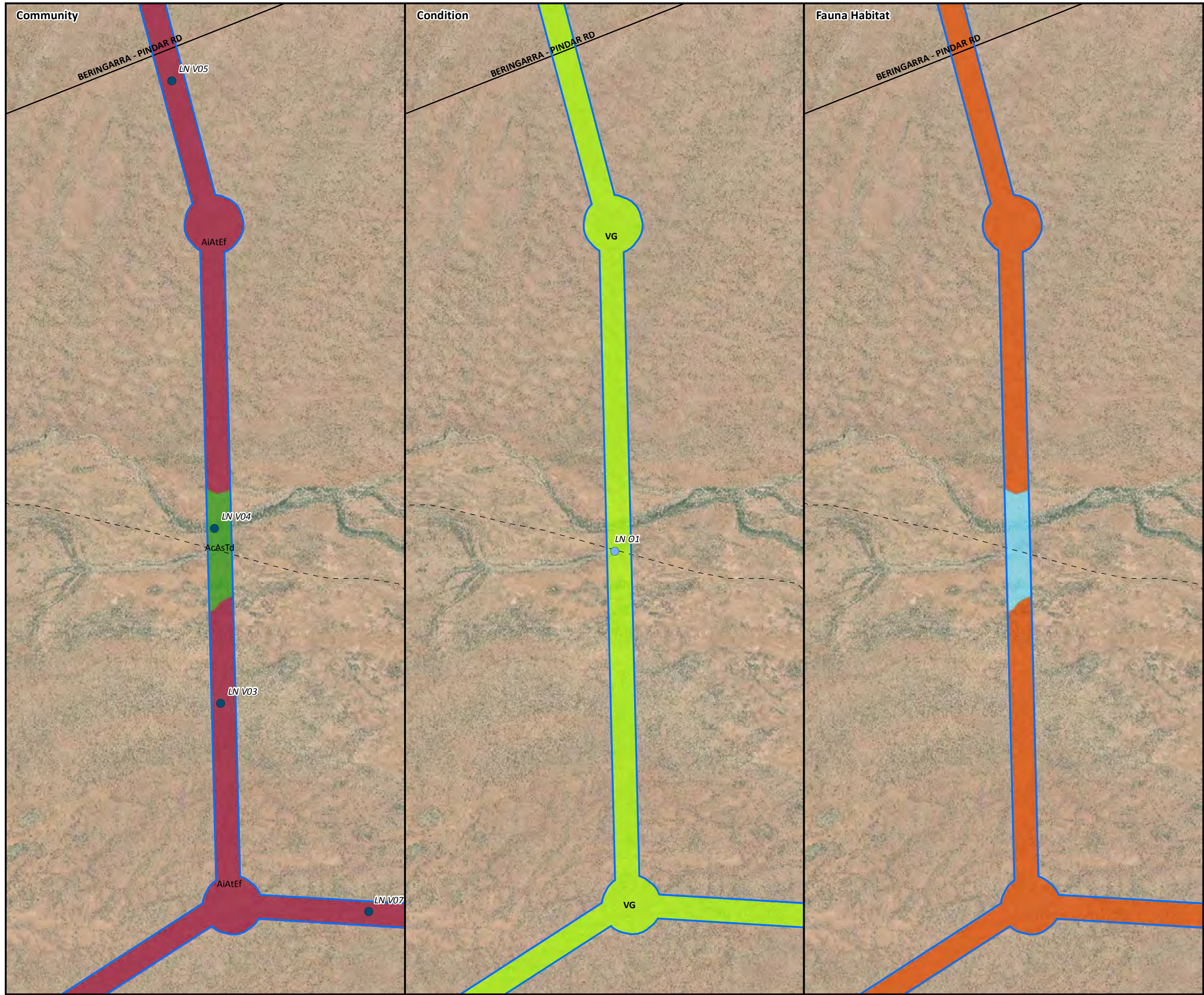


AECOM does not warrant the accuracy or completeness of information displayed in this map and any person using it does so at their own risk. AECOM shall bear no responsibility or liability for any errors, faults, defects, or omissions in the information.

© 2014 AECOM Australia Pty Ltd

Based on information provided by and with the permission of the Western Australian Land Information Authority trading as Landgate (2010).

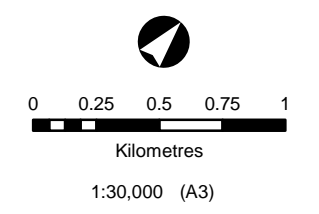




### SKA1 - Low Vegetation Communities, Condition and Fauna Habitats

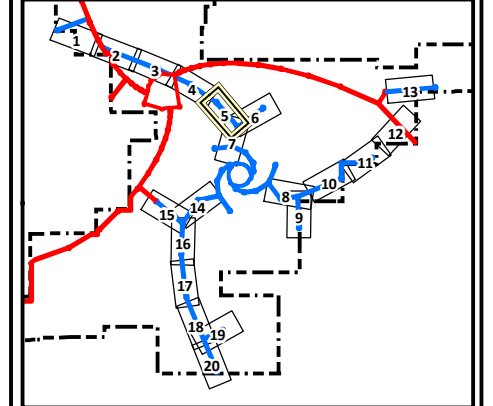
SKA Ecological Survey

Figure 6.5



Coordinate System: GDA 1994 MGA Zone 50

- SKA1 - Low
  - SKA1 - Survey
  - MRO Boundary
  - Boolardy Station
  - Sherwood Land System
  - Previous Survey (Alex Holmes)
- |   |  |
|---|--|
| <p><b>Vegetation Communities</b></p> <ul style="list-style-type: none"> <li><span style="display: inline-block; width: 15px; height: 15px; background-color: #8B4513; margin-right: 5px;"></span> AfSa</li> <li><span style="display: inline-block; width: 15px; height: 15px; background-color: #4682B4; margin-right: 5px;"></span> AiAbSa</li> <li><span style="display: inline-block; width: 15px; height: 15px; background-color: #40E0D0; margin-right: 5px;"></span> AiAtPd</li> <li><span style="display: inline-block; width: 15px; height: 15px; background-color: #800080; margin-right: 5px;"></span> AiAtEf</li> <li><span style="display: inline-block; width: 15px; height: 15px; background-color: #3CB371; margin-right: 5px;"></span> AcAsTd</li> <li><span style="display: inline-block; width: 15px; height: 15px; background-color: #4682B4; margin-right: 5px;"></span> AFEFpo</li> <li><span style="display: inline-block; width: 15px; height: 15px; background-color: #800080; margin-right: 5px;"></span> AaAtPs</li> <li><span style="display: inline-block; width: 15px; height: 15px; background-color: #800080; margin-right: 5px;"></span> AiES</li> <li><span style="display: inline-block; width: 15px; height: 15px; background-color: #4682B4; margin-right: 5px;"></span> ApAgEf</li> <li><span style="display: inline-block; width: 15px; height: 15px; background-color: #4682B4; margin-right: 5px;"></span> ApTh</li> <li><span style="display: inline-block; width: 15px; height: 15px; background-color: #4682B4; margin-right: 5px;"></span> ArCc</li> </ul> | <ul style="list-style-type: none"> <li><span style="display: inline-block; width: 15px; height: 15px; background-color: #808080; margin-right: 5px;"></span> Conservation Significant Flora</li> <li><span style="display: inline-block; width: 15px; height: 15px; background-color: #FF0000; margin-right: 5px;"></span> Erosion</li> <li><span style="display: inline-block; width: 15px; height: 15px; border: 1px solid blue; margin-right: 5px;"></span> Observation</li> <li><span style="display: inline-block; width: 15px; height: 15px; border: 1px solid black; margin-right: 5px;"></span> Quadrat</li> <li><span style="display: inline-block; width: 15px; height: 15px; border: 1px solid black; margin-right: 5px;"></span> Trapdoor Spider</li> <li><span style="display: inline-block; width: 15px; height: 15px; border: 1px solid black; margin-right: 5px;"></span> White-browed Babbler</li> <li><span style="display: inline-block; width: 15px; height: 15px; border: 1px solid black; margin-right: 5px;"></span> Western Spiny-tailed Skink Observations</li> <li><span style="display: inline-block; width: 15px; height: 15px; border: 1px solid black; margin-right: 5px;"></span> Western Spiny-tailed Skink Habitat</li> <li><span style="display: inline-block; width: 15px; height: 15px; background-color: #90EE90; border: 1px solid black; margin-right: 5px;"></span> Good to Excellent</li> <li><span style="display: inline-block; width: 15px; height: 15px; background-color: #FFD700; border: 1px solid black; margin-right: 5px;"></span> Moderate</li> <li><span style="display: inline-block; width: 15px; height: 15px; background-color: #FF0000; border: 1px solid black; margin-right: 5px;"></span> Poor</li> </ul> |
|---|--|



AECOM does not warrant the accuracy or completeness of information displayed in this map and any person using it does so at their own risk. AECOM shall bear no responsibility or liability for any errors, faults, defects, or omissions in the information.

© 2014 AECOM Australia Pty Ltd

Based on information provided by and with the permission of the Western Australian Land Information Authority trading as Landgate (2010).





### SKA1 - Low Vegetation Communities, Condition and Fauna Habitats

*SKA Ecological Survey*

Figure 6.6

0 0.25 0.5 0.75 1  
Kilometres  
1:30,000 (A3)

Coordinate System: GDA 1994 MGA Zone 50

SKA1 - Low	Boolardy Station
SKA1 - Survey	Sherwood Land System
MRO Boundary	Previous Survey (Alex Holmes)

<b>Vegetation Communities</b>	AfSa	AiTdPd	ArEd
AaAtPs	AiAbSa	ApAgEf	ArEf
AcAsTd	AiAtEf	ApTh	AvEp
AFEFpo	AiEs	ArCc	EvAsEb

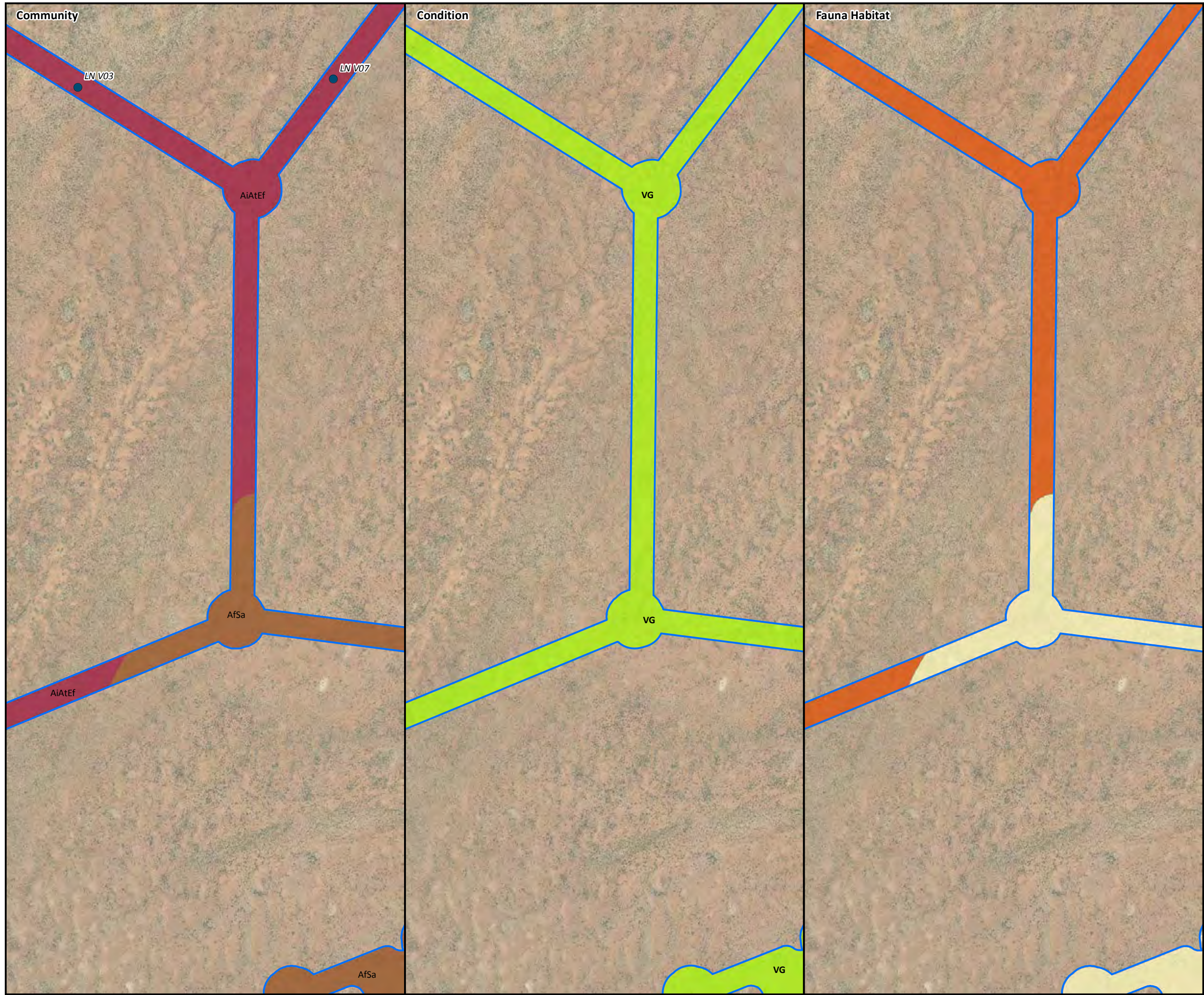
<b>Fauna Habitats</b>	Conservation Significant Flora
Channels and creek line	Erosion
Granite boulders and heaps	Observation
Granite domes	Quadrat
Hardpan plain with intermittent sandplain	Trapdoor Spider
Non saline stony or gritty surfaced plains	White-browed Babbler
Rocky Breakaway and plateau edges	Western Spiny-tailed Skink Observations
Saline lower footslopes below breakaways	<b>Western Spiny-tailed Skink Habitat</b>
Sandplain	Good to Excellent
	Moderate
	Poor

AECOM does not warrant the accuracy or completeness of information displayed in this map and any person using it does so at their own risk. AECOM shall bear no responsibility or liability for any errors, faults, defects, or omissions in the information.

© 2014 AECOM Australia Pty Ltd

Based on information provided by and with the permission of the Western Australian Land Information Authority trading as Landgate (2010).

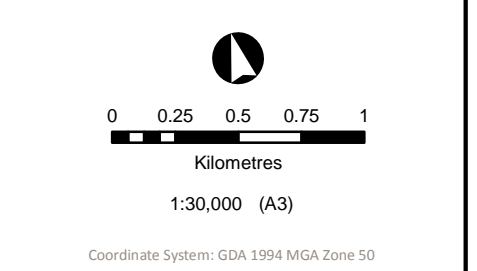
AECOM



**SKA1 - Low  
Vegetation Communities,  
Condition and Fauna Habitats**

SKA Ecological Survey

Figure 6.7



Coordinate System: GDA 1994 MGA Zone 50

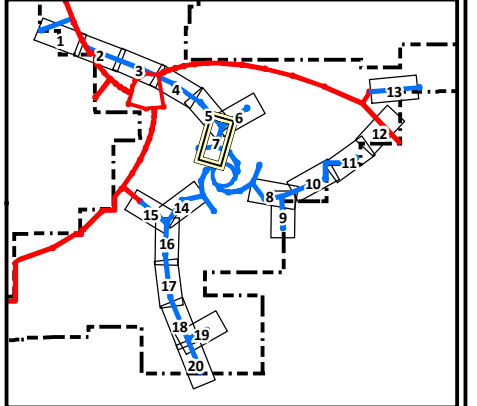
- SKA1 - Low
- SKA1 - Survey
- MRO Boundary
- Boolardy Station
- Sherwood Land System
- Previous Survey (Alex Holmes)

**Vegetation Communities**

AfSa	AiTdPd	ArEd
AiAbSa	ApAgEf	ArEf
AaAtPs	AiAtEf	AvEp
AcAsTd	AiEs	EvAsEb
AFEFpo	ArCc	

**Fauna Habitats**

Channels and creek line	Conservation Significant Flora
Granite boulders and heaps	Erosion
Granite domes	Observation
Hardpan plain with intermittent sandplain	Quadrat
Non saline stony or gritty surfaced plains	Trapdoor Spider
Rocky Breakaway and plateau edges	White-browed Babbler
Saline lower footslopes below breakaways	Western Spiny-tailed Skink Observations
Sandplain	Western Spiny-tailed Skink Habitat
	Good to Excellent
	Moderate
	Poor



AECOM does not warrant the accuracy or completeness of information displayed in this map and any person using it does so at their own risk. AECOM shall bear no responsibility or liability for any errors, faults, defects, or omissions in the information.

© 2014 AECOM Australia Pty Ltd

Based on information provided by and with the permission of the Western Australian Land Information Authority trading as Landgate (2010).

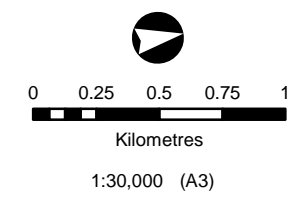




### SKA1 - Low Vegetation Communities, Condition and Fauna Habitats

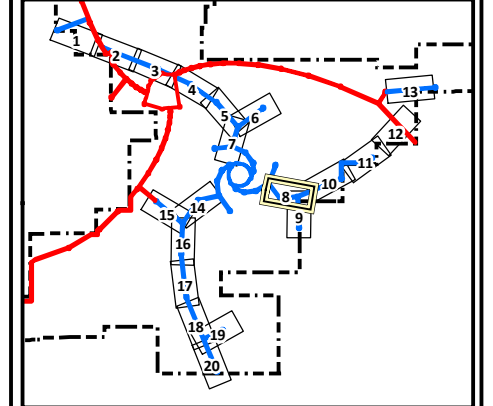
SKA Ecological Survey

Figure 6.8



Coordinate System: GDA 1994 MGA Zone 50

- SKA1 - Low
  - SKA1 - Survey
  - MRO Boundary
  - Boolardy Station
  - Sherwood Land System
  - Previous Survey (Alex Holmes)
- |   |  |  |
|---|--|--|
| <b>Vegetation Communities</b><br><span style="display: inline-block; width: 10px; height: 10px; background-color: #8B4513; margin-right: 5px;"></span> AfSa<br><span style="display: inline-block; width: 10px; height: 10px; background-color: #4682B4; margin-right: 5px;"></span> AiAbSa<br><span style="display: inline-block; width: 10px; height: 10px; background-color: #40E0D0; margin-right: 5px;"></span> AaAtPs<br><span style="display: inline-block; width: 10px; height: 10px; background-color: #3CB371; margin-right: 5px;"></span> AcAsTd<br><span style="display: inline-block; width: 10px; height: 10px; background-color: #4682B4; margin-right: 5px;"></span> AFEFPo | <span style="display: inline-block; width: 10px; height: 10px; background-color: #3CB371; margin-right: 5px;"></span> AiTdPd<br><span style="display: inline-block; width: 10px; height: 10px; background-color: #483D8B; margin-right: 5px;"></span> ApAgEf<br><span style="display: inline-block; width: 10px; height: 10px; background-color: #6B8E23; margin-right: 5px;"></span> AiAtEf<br><span style="display: inline-block; width: 10px; height: 10px; background-color: #4682B4; margin-right: 5px;"></span> AiES<br><span style="display: inline-block; width: 10px; height: 10px; background-color: #4682B4; margin-right: 5px;"></span> ArCc | <span style="display: inline-block; width: 10px; height: 10px; background-color: #A08060; margin-right: 5px;"></span> ArEd<br><span style="display: inline-block; width: 10px; height: 10px; background-color: #6A5ACD; margin-right: 5px;"></span> ArEf<br><span style="display: inline-block; width: 10px; height: 10px; background-color: #A52A2A; margin-right: 5px;"></span> AvEp<br><span style="display: inline-block; width: 10px; height: 10px; background-color: #9932CC; margin-right: 5px;"></span> EvAsEb |
|---|--|--|
- 
- |  |  |
|--|--|
| <b>Fauna Habitats</b><br><span style="display: inline-block; width: 10px; height: 10px; background-color: #ADD8E6; margin-right: 5px;"></span> Channels and creek line<br><span style="display: inline-block; width: 10px; height: 10px; background-color: #A9A9A9; margin-right: 5px;"></span> Granite boulders and heaps<br><span style="display: inline-block; width: 10px; height: 10px; background-color: #FF69B4; margin-right: 5px;"></span> Granite domes<br><span style="display: inline-block; width: 10px; height: 10px; background-color: #FF8C00; margin-right: 5px;"></span> Hardpan plain with intermittent sandplain<br><span style="display: inline-block; width: 10px; height: 10px; background-color: #FFFF00; margin-right: 5px;"></span> Non saline stony or gritty surfaced plains<br><span style="display: inline-block; width: 10px; height: 10px; background-color: #FFD700; margin-right: 5px;"></span> Rocky Breakaway and plateau edges<br><span style="display: inline-block; width: 10px; height: 10px; background-color: #9370DB; margin-right: 5px;"></span> Saline lower footslopes below breakaways<br><span style="display: inline-block; width: 10px; height: 10px; background-color: #FFFF00; margin-right: 5px;"></span> Sandplain | <span style="display: inline-block; width: 10px; height: 10px; background-color: #00FF00; margin-right: 5px;"></span> Conservation Significant Flora<br><span style="display: inline-block; width: 10px; height: 10px; background-color: #FF0000; margin-right: 5px;"></span> Erosion<br><span style="display: inline-block; width: 10px; height: 10px; background-color: #ADD8E6; margin-right: 5px;"></span> Observation<br><span style="display: inline-block; width: 10px; height: 10px; background-color: #000000; margin-right: 5px;"></span> Quadrat<br><span style="display: inline-block; width: 10px; height: 10px; border: 1px solid black; margin-right: 5px;"></span> Trapdoor Spider<br><span style="display: inline-block; width: 10px; height: 10px; border: 1px solid black; margin-right: 5px;"></span> White-browed Babbler<br><span style="display: inline-block; width: 10px; height: 10px; border: 1px solid black; margin-right: 5px;"></span> Western Spiny-tailed Skink Observations<br><b>Western Spiny-tailed Skink Habitat</b><br><span style="display: inline-block; width: 10px; height: 10px; background-color: #90EE90; border: 1px solid black; margin-right: 5px;"></span> Good to Excellent<br><span style="display: inline-block; width: 10px; height: 10px; background-color: #FFD700; border: 1px solid black; margin-right: 5px;"></span> Moderate<br><span style="display: inline-block; width: 10px; height: 10px; background-color: #FF0000; border: 1px solid black; margin-right: 5px;"></span> Poor |
|--|--|

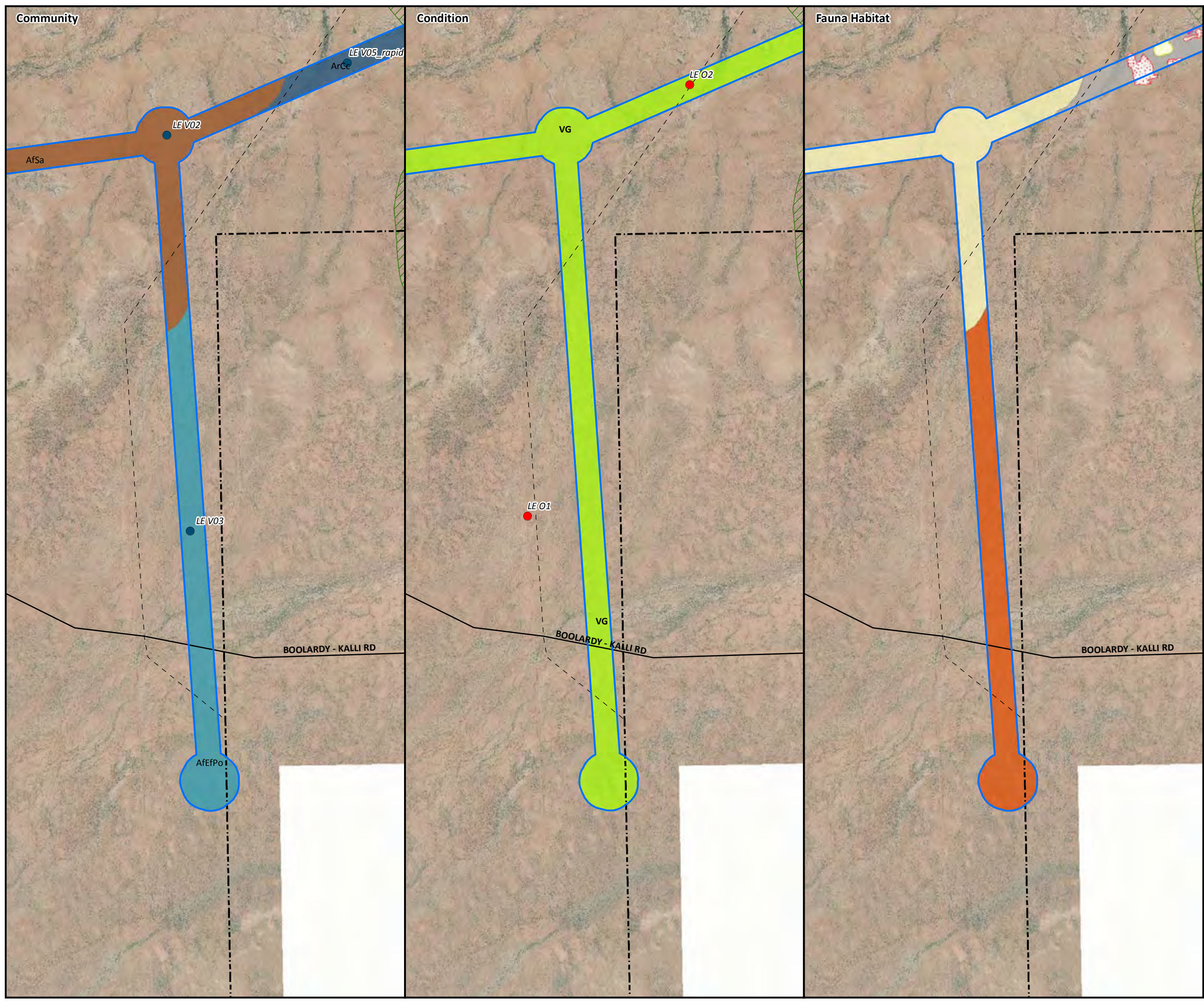


AECOM does not warrant the accuracy or completeness of information displayed in this map and any person using it does so at their own risk. AECOM shall bear no responsibility or liability for any errors, faults, defects, or omissions in the information.

© 2014 AECOM Australia Pty Ltd

Based on information provided by and with the permission of the Western Australian Land Information Authority trading as Landgate (2010).

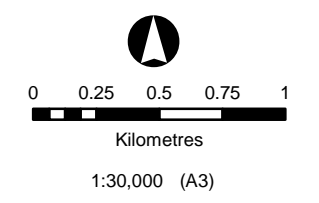




### SKA1 - Low Vegetation Communities, Condition and Fauna Habitats

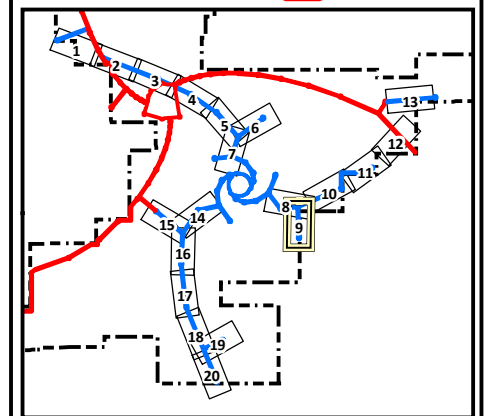
SKA Ecological Survey

Figure 6.9



Coordinate System: GDA 1994 MGA Zone 50

- SKA1 - Low
  - SKA1 - Survey
  - MRO Boundary
  - Boolardy Station
  - Sherwood Land System
  - Previous Survey (Alex Holmes)
- |  |  |
|--|--|
| <b>Vegetation Communities</b><br><ul style="list-style-type: none"> <li><span style="display: inline-block; width: 15px; height: 10px; background-color: #8B4513; border: 1px solid black;"></span> AfSa</li> <li><span style="display: inline-block; width: 15px; height: 10px; background-color: #4682B4; border: 1px solid black;"></span> AiAbSa</li> <li><span style="display: inline-block; width: 15px; height: 10px; background-color: #800080; border: 1px solid black;"></span> AaAtPs</li> <li><span style="display: inline-block; width: 15px; height: 10px; background-color: #800000; border: 1px solid black;"></span> AcAsTd</li> <li><span style="display: inline-block; width: 15px; height: 10px; background-color: #008080; border: 1px solid black;"></span> AfePo</li> <li><span style="display: inline-block; width: 15px; height: 10px; background-color: #3CB371; border: 1px solid black;"></span> AiTdPd</li> <li><span style="display: inline-block; width: 15px; height: 10px; background-color: #483D8B; border: 1px solid black;"></span> ApAgEf</li> <li><span style="display: inline-block; width: 15px; height: 10px; background-color: #6B8E23; border: 1px solid black;"></span> ApTh</li> <li><span style="display: inline-block; width: 15px; height: 10px; background-color: #2E8B57; border: 1px solid black;"></span> AiEs</li> <li><span style="display: inline-block; width: 15px; height: 10px; background-color: #4682B4; border: 1px solid black;"></span> ArCc</li> <li><span style="display: inline-block; width: 15px; height: 10px; background-color: #D2B48C; border: 1px solid black;"></span> ArEd</li> <li><span style="display: inline-block; width: 15px; height: 10px; background-color: #6A5ACD; border: 1px solid black;"></span> ArEf</li> <li><span style="display: inline-block; width: 15px; height: 10px; background-color: #A52A2A; border: 1px solid black;"></span> AvEp</li> <li><span style="display: inline-block; width: 15px; height: 10px; background-color: #9932CC; border: 1px solid black;"></span> EvAsEb</li> </ul> | <b>Fauna Habitats</b><br><ul style="list-style-type: none"> <li><span style="display: inline-block; width: 15px; height: 10px; background-color: #ADD8E6; border: 1px solid black;"></span> Channels and creek line</li> <li><span style="display: inline-block; width: 15px; height: 10px; background-color: #A9A9A9; border: 1px solid black;"></span> Granite boulders and heaps</li> <li><span style="display: inline-block; width: 15px; height: 10px; background-color: #FF69B4; border: 1px solid black;"></span> Granite domes</li> <li><span style="display: inline-block; width: 15px; height: 10px; background-color: #FF8C00; border: 1px solid black;"></span> Hardpan plain with intermittent sandplain</li> <li><span style="display: inline-block; width: 15px; height: 10px; background-color: #FFFF00; border: 1px solid black;"></span> Non saline stony or gritty surfaced plains</li> <li><span style="display: inline-block; width: 15px; height: 10px; background-color: #FFD700; border: 1px solid black;"></span> Rocky Breakaway and plateau edges</li> <li><span style="display: inline-block; width: 15px; height: 10px; background-color: #9370DB; border: 1px solid black;"></span> Saline lower footslopes below breakaways</li> <li><span style="display: inline-block; width: 15px; height: 10px; background-color: #FFFF00; border: 1px solid black;"></span> Sandplain</li> <li><span style="display: inline-block; width: 15px; height: 10px; background-color: #00FF00; border: 1px solid black;"></span> Conservation Significant Flora</li> <li><span style="display: inline-block; width: 15px; height: 10px; background-color: #FF0000; border: 1px solid black;"></span> Erosion</li> <li><span style="display: inline-block; width: 15px; height: 10px; background-color: #ADD8E6; border: 1px solid black;"></span> Observation</li> <li><span style="display: inline-block; width: 15px; height: 10px; background-color: #000000; border: 1px solid black;"></span> Quadrat</li> <li><span style="display: inline-block; width: 15px; height: 10px; border: 1px solid black;"></span> Trapdoor Spider</li> <li><span style="display: inline-block; width: 15px; height: 10px; border: 1px solid black;"></span> White-browed Babbler</li> <li><span style="display: inline-block; width: 15px; height: 10px; border: 1px solid black;"></span> Western Spiny-tailed Skink Observations</li> <li><span style="display: inline-block; width: 15px; height: 10px; border: 1px solid black;"></span> Western Spiny-tailed Skink Habitat</li> <li><span style="display: inline-block; width: 15px; height: 10px; background-color: #90EE90; border: 1px solid black;"></span> Good to Excellent</li> <li><span style="display: inline-block; width: 15px; height: 10px; background-color: #FFD700; border: 1px solid black;"></span> Moderate</li> <li><span style="display: inline-block; width: 15px; height: 10px; background-color: #FF0000; border: 1px solid black;"></span> Poor</li> </ul> |
|--|--|



AECOM does not warrant the accuracy or completeness of information displayed in this map and any person using it does so at their own risk. AECOM shall bear no responsibility or liability for any errors, faults, defects, or omissions in the information.

© 2014 AECOM Australia Pty Ltd

Based on information provided by and with the permission of the Western Australian Land Information Authority trading as Landgate (2010).



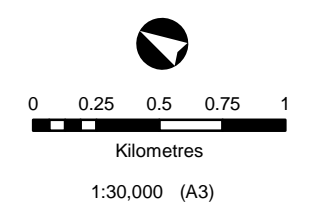




### SKA1 - Low Vegetation Communities, Condition and Fauna Habitats

SKA Ecological Survey

Figure 6.10

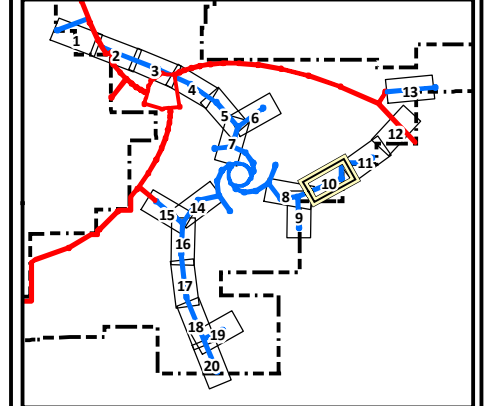


Coordinate System: GDA 1994 MGA Zone 50

- SKA1 - Low
- SKA1 - Survey
- MRO Boundary
- Boolardy Station
- Sherwood Land System
- Previous Survey (Alex Holmes)

- Vegetation Communities**
- AfSa
  - AiAbSa
  - ApAgEf
  - ArEd
  - ArEf
  - AaAtPs
  - AiAtEf
  - ApTh
  - AvEp
  - AcAsTd
  - AiEs
  - ArCc
  - EvAsEb
  - AfeFpo

- Fauna Habitats**
- Channels and creek line
  - Granite boulders and heaps
  - Granite domes
  - Hardpan plain with intermittent sandplain
  - Non saline stony or gritty surfaced plains
  - Rocky Breakaway and plateau edges
  - Saline lower footslopes below breakaways
  - Sandplain
  - Conservation Significant Flora
  - Erosion
  - Observation
  - Quadrat
  - Trapdoor Spider
  - White-browed Babbler
  - Western Spiny-tailed Skink Observations
  - Western Spiny-tailed Skink Habitat
  - Good to Excellent
  - Moderate
  - Poor

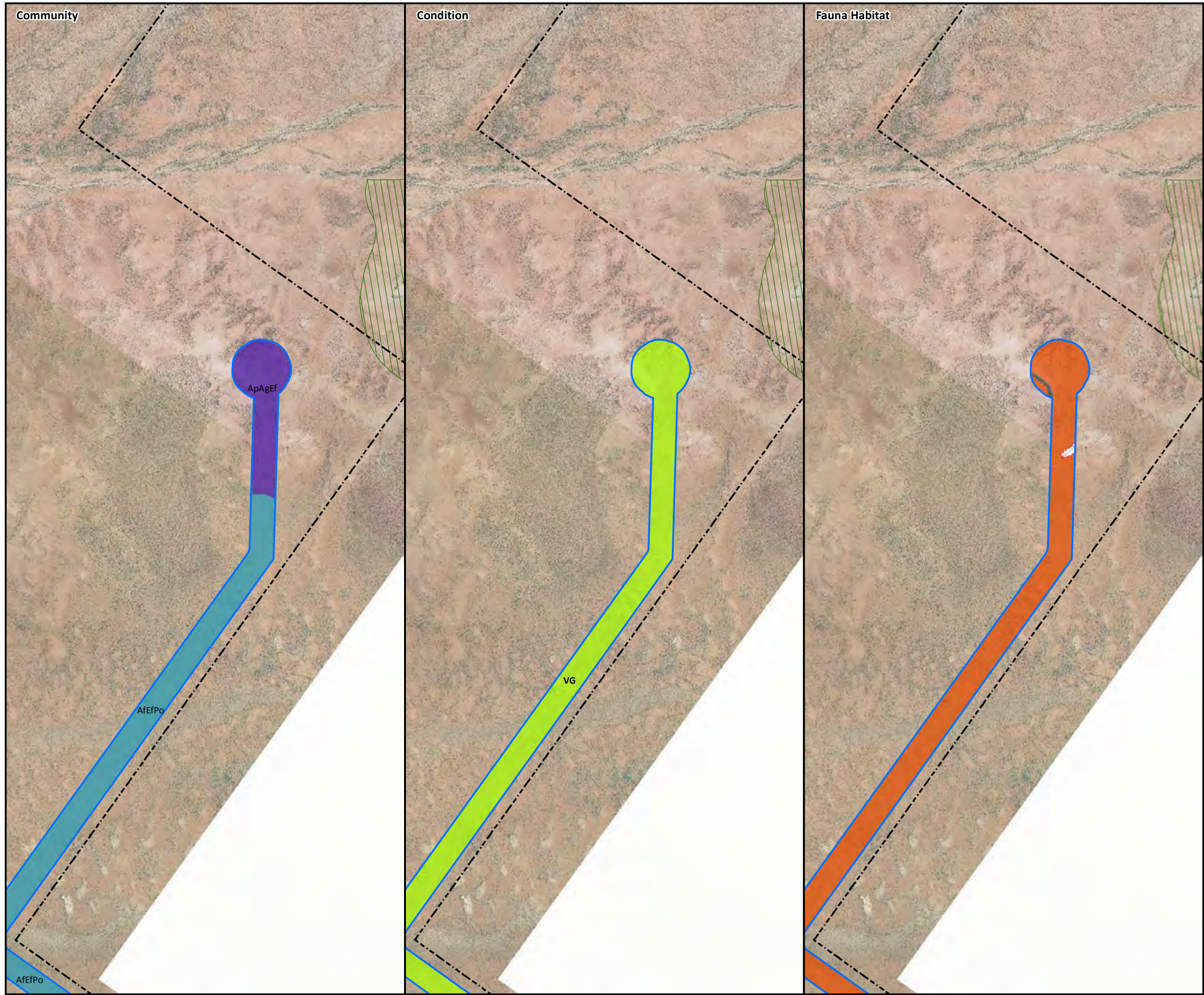


AECOM does not warrant the accuracy or completeness of information displayed in this map and any person using it does so at their own risk. AECOM shall bear no responsibility or liability for any errors, faults, defects, or omissions in the information.

© 2014 AECOM Australia Pty Ltd

Based on information provided by and with the permission of the Western Australian Land Information Authority trading as Landgate (2010).

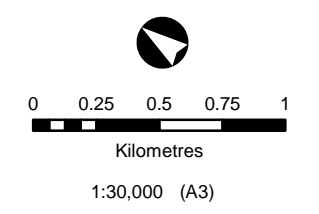




### SKA1 - Low Vegetation Communities, Condition and Fauna Habitats

SKA Ecological Survey

Figure 6.11

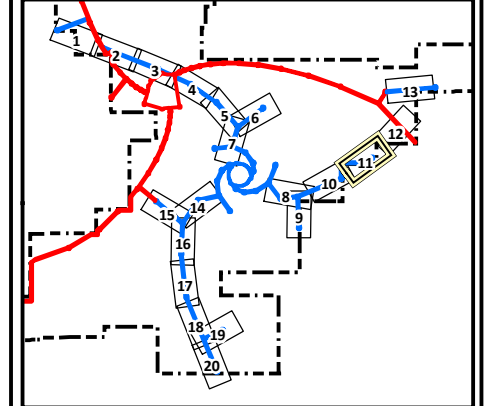


Coordinate System: GDA 1994 MGA Zone 50

- SKA1 - Low
- SKA1 - Survey
- MRO Boundary
- Boolardy Station
- Sherwood Land System
- Previous Survey (Alex Holmes)

- Vegetation Communities**
- |   |   |   |
|---|---|---|
| <span style="background-color: #8B4513; width: 15px; height: 15px; display: inline-block;"></span> AfSa   | <span style="background-color: #3CB371; width: 15px; height: 15px; display: inline-block;"></span> AiTdPd | <span style="background-color: #B8860B; width: 15px; height: 15px; display: inline-block;"></span> ArEd   |
| <span style="background-color: #4682B4; width: 15px; height: 15px; display: inline-block;"></span> AiAbSa | <span style="background-color: #6A5ACD; width: 15px; height: 15px; display: inline-block;"></span> ApAgEf | <span style="background-color: #483D8B; width: 15px; height: 15px; display: inline-block;"></span> ArEf   |
| <span style="background-color: #800080; width: 15px; height: 15px; display: inline-block;"></span> AaAtPs | <span style="background-color: #8B4513; width: 15px; height: 15px; display: inline-block;"></span> AiAtEf | <span style="background-color: #8B4513; width: 15px; height: 15px; display: inline-block;"></span> AvEp   |
| <span style="background-color: #3CB371; width: 15px; height: 15px; display: inline-block;"></span> AcAsTd | <span style="background-color: #9ACD32; width: 15px; height: 15px; display: inline-block;"></span> AiEs   | <span style="background-color: #8B4513; width: 15px; height: 15px; display: inline-block;"></span> EvAsEb |
| <span style="background-color: #4682B4; width: 15px; height: 15px; display: inline-block;"></span> AfeFpo | <span style="background-color: #4682B4; width: 15px; height: 15px; display: inline-block;"></span> ArCc   |   |

- Fauna Habitats**
- |   |   |
|---|---|
| <span style="background-color: #ADD8E6; width: 15px; height: 15px; display: inline-block;"></span> Channels and creek line                    | <span style="background-color: #00FF00; width: 15px; height: 15px; display: inline-block;"></span> Conservation Significant Flora |
| <span style="background-color: #A9A9A9; width: 15px; height: 15px; display: inline-block;"></span> Granite boulders and heaps                 | <span style="color: red;">●</span> Erosion  |
| <span style="background-color: #FF00FF; width: 15px; height: 15px; display: inline-block;"></span> Granite domes                              | <span style="color: blue;">●</span> Observation   |
| <span style="background-color: #FF4500; width: 15px; height: 15px; display: inline-block;"></span> Hardpan plain with intermittent sandplain  | <span style="color: black;">●</span> Quadrat  |
| <span style="background-color: #FFFF00; width: 15px; height: 15px; display: inline-block;"></span> Non saline stony or gritty surfaced plains | <span style="color: black;">★</span> Trapdoor Spider  |
| <span style="background-color: #FFD700; width: 15px; height: 15px; display: inline-block;"></span> Rocky Breakaway and plateau edges          | <span style="color: black;">△</span> White-browed Babbler   |
| <span style="background-color: #9370DB; width: 15px; height: 15px; display: inline-block;"></span> Saline lower footslopes below breakaways   | <span style="color: black;">△</span> Western Spiny-tailed Skink Observations  |
| <span style="background-color: #FFFF00; width: 15px; height: 15px; display: inline-block;"></span> Sandplain                                  | <span style="color: black;">▲</span> Western Spiny-tailed Skink Habitat   |
|   | <span style="background-color: #90EE90; width: 15px; height: 15px; display: inline-block;"></span> Good to Excellent              |
|   | <span style="background-color: #FFD700; width: 15px; height: 15px; display: inline-block;"></span> Moderate                       |
|   | <span style="background-color: #FF0000; width: 15px; height: 15px; display: inline-block;"></span> Poor                           |

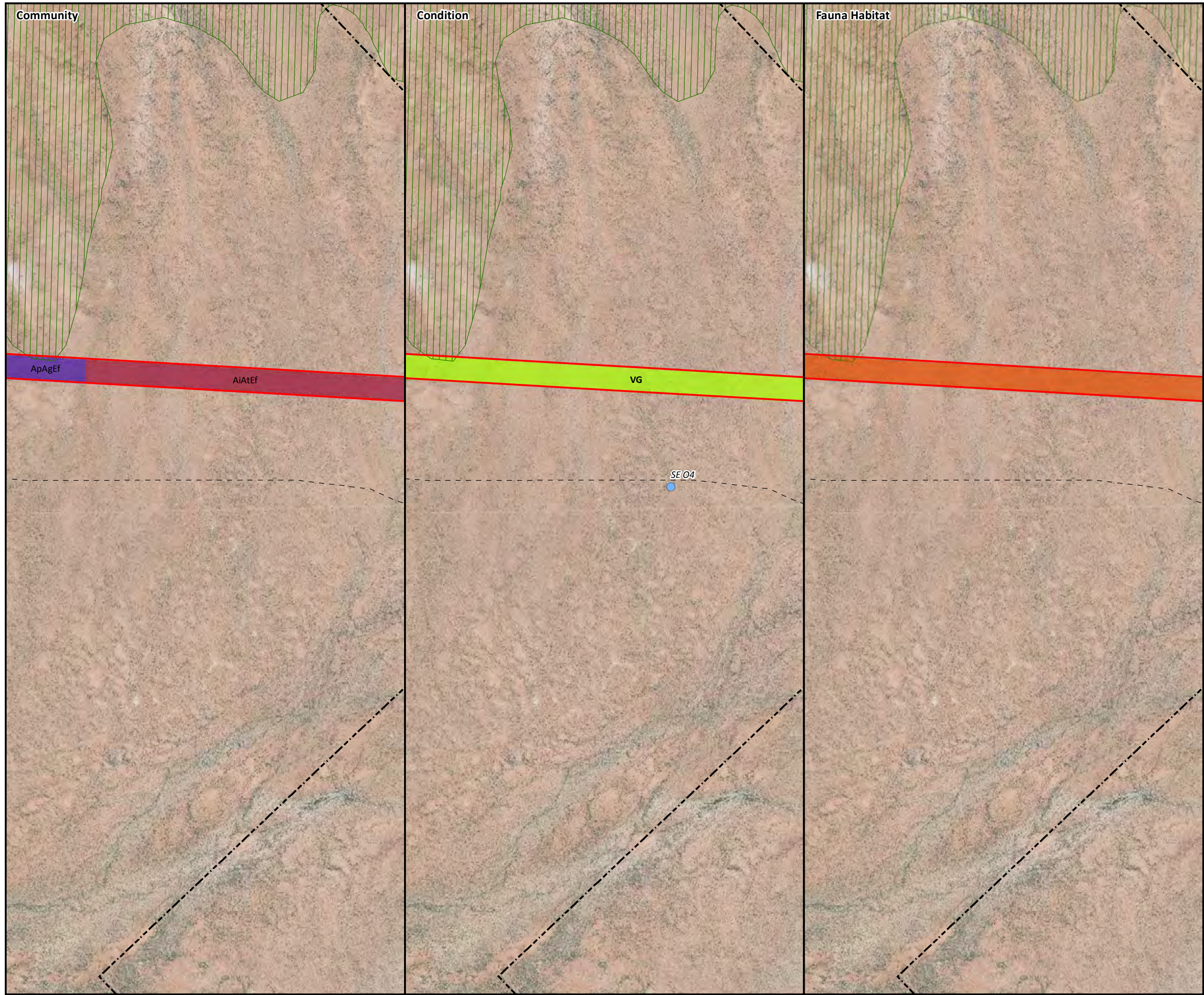


AECOM does not warrant the accuracy or completeness of information displayed in this map and any person using it does so at their own risk. AECOM shall bear no responsibility or liability for any errors, faults, defects, or omissions in the information.

© 2014 AECOM Australia Pty Ltd

Based on information provided by and with the permission of the Western Australian Land Information Authority trading as Landgate (2010).

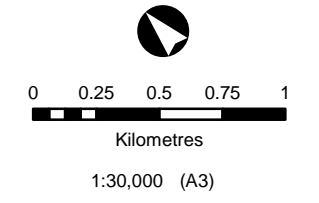




**SKA1 - Low  
Vegetation Communities,  
Condition and Fauna Habitats**

*SKA Ecological Survey*

Figure 6.12



Coordinate System: GDA 1994 MGA Zone 50

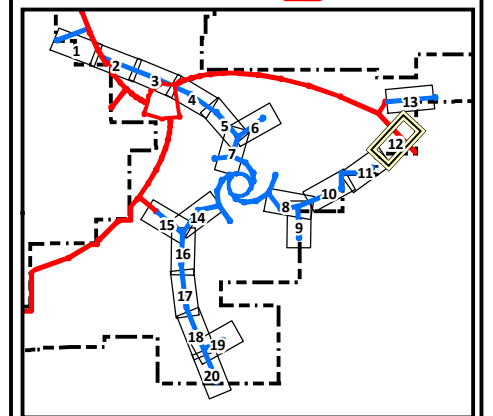
SKA1 - Low	Boolardy Station
SKA1 - Survey	Sherwood Land System
MRO Boundary	Previous Survey (Alex Holmes)

<b>Vegetation Communities</b>	AfSa	AiTdPd	ArEd
AaAtPs	AiAbSa	ApAgEf	ArEf
AcAsTd	AiAtEf	ApTh	AvEp
AFEfPo	AiEs	ArCc	EvAsEb

<b>Fauna Habitats</b>	Conservation Significant Flora
Channels and creek line	Erosion
Granite boulders and heaps	Observation
Granite domes	Quadrat
Hardpan plain with intermittent sandplain	Trapdoor Spider
Non saline stony or gritty surfaced plains	White-browed Babbler
Rocky Breakaway and plateau edges	Western Spiny-tailed Skink Observations
Saline lower footslopes below breakaways	<b>Western Spiny-tailed Skink Habitat</b>
Sandplain	Good to Excellent
	Moderate
	Poor




AECOM does not warrant the accuracy or completeness of information displayed in this map and any person using it does so at their own risk. AECOM shall bear no responsibility or liability for any errors, faults, defects, or omissions in the information.

© 2014 AECOM Australia Pty Ltd

Based on information provided by and with the permission of the Western Australian Land Information Authority trading as Landgate (2010).

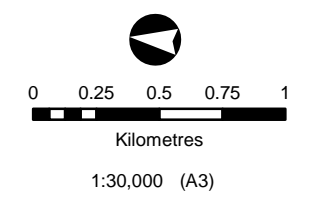




### SKA1 - Low Vegetation Communities, Condition and Fauna Habitats

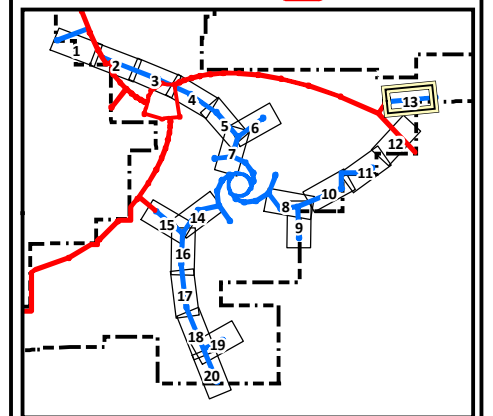
SKA Ecological Survey

Figure 6.13



Coordinate System: GDA 1994 MGA Zone 50

- |               |                               |
|---------------|-------------------------------|
| SKA1 - Low    | Boolardy Station              |
| SKA1 - Survey | Sherwood Land System          |
| MRO Boundary  | Previous Survey (Alex Holmes) |
- 
- |                               |        |        |        |
|-------------------------------|--------|--------|--------|
| <b>Vegetation Communities</b> | AfSa   | AiTdPd | ArEd   |
| AaAtPs                        | AiAbSa | ApAgEf | ArEf   |
| AcAsTd                        | AiAtEf | ApTh   | AvEp   |
| AFEFpo                        | AiEs   | ArCc   | EvAsEb |
- 
- |  |   |
|--|---|
| <b>Fauna Habitats</b>                      | Conservation Significant Flora            |
| Channels and creek line                    | Erosion                                   |
| Granite boulders and heaps                 | Observation                               |
| Granite domes                              | Quadrat                                   |
| Hardpan plain with intermittent sandplain  | Trapdoor Spider                           |
| Non saline stony or gritty surfaced plains | White-browed Babbler                      |
| Rocky Breakaway and plateau edges          | Western Spiny-tailed Skink Observations   |
| Saline lower footslopes below breakaways   | <b>Western Spiny-tailed Skink Habitat</b> |
| Sandplain                                  | Good to Excellent                         |
|  | Moderate                                  |
|  | Poor                                      |

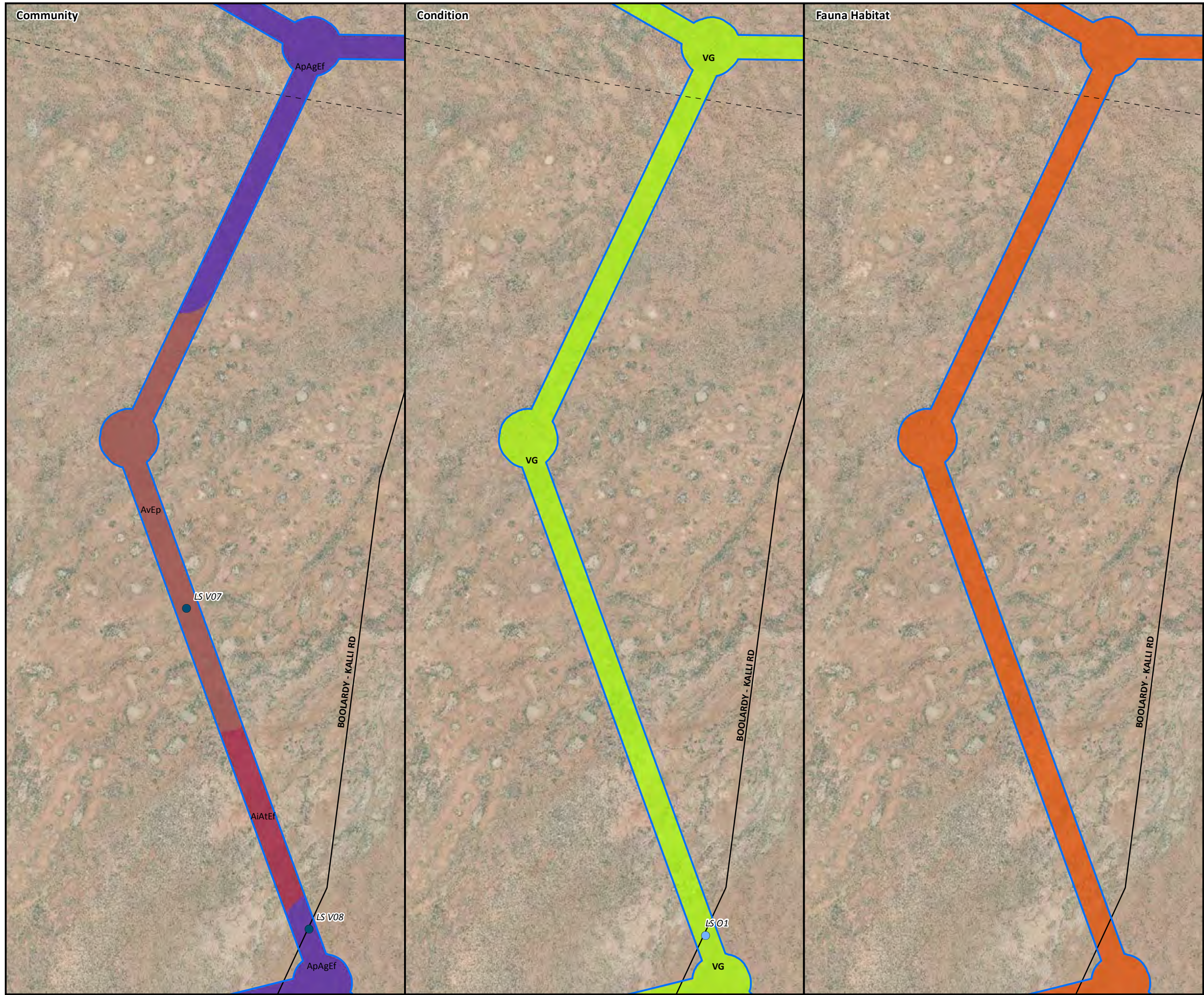


AECOM does not warrant the accuracy or completeness of information displayed in this map and any person using it does so at their own risk. AECOM shall bear no responsibility or liability for any errors, faults, defects, or omissions in the information.

© 2014 AECOM Australia Pty Ltd

Based on information provided by and with the permission of the Western Australian Land Information Authority trading as Landgate (2010).

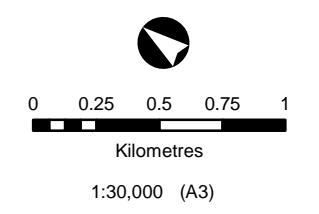




### SKA1 - Low Vegetation Communities, Condition and Fauna Habitats

SKA Ecological Survey

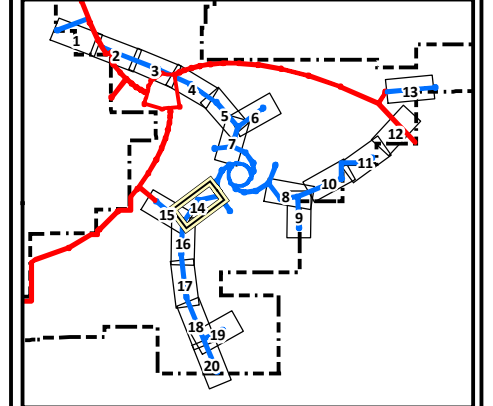
Figure 6.14



Coordinate System: GDA 1994 MGA Zone 50

- SKA1 - Low
  - SKA1 - Survey
  - MRO Boundary
  - Boolardy Station
  - Sherwood Land System
  - Previous Survey (Alex Holmes)
- Vegetation Communities**
- AfSa
  - AiAbSa
  - ApAgEf
  - AiAtPd
  - AiAtEf
  - ApTh
  - ArCc
  - ArEd
  - ArEf
  - AvEp
  - EvAsEb
  - AaAtPs
  - AcAsTd
  - AFEpo
  - AiES

- Fauna Habitats**
- Channels and creek line
  - Granite boulders and heaps
  - Granite domes
  - Hardpan plain with intermittent sandplain
  - Non saline stony or gritty surfaced plains
  - Rocky Breakaway and plateau edges
  - Saline lower footslopes below breakaways
  - Sandplain
  - Conservation Significant Flora
  - Erosion
  - Observation
  - Quadrat
  - Trapdoor Spider
  - White-browed Babbler
  - Western Spiny-tailed Skink Observations
  - Western Spiny-tailed Skink Habitat
  - Good to Excellent
  - Moderate
  - Poor

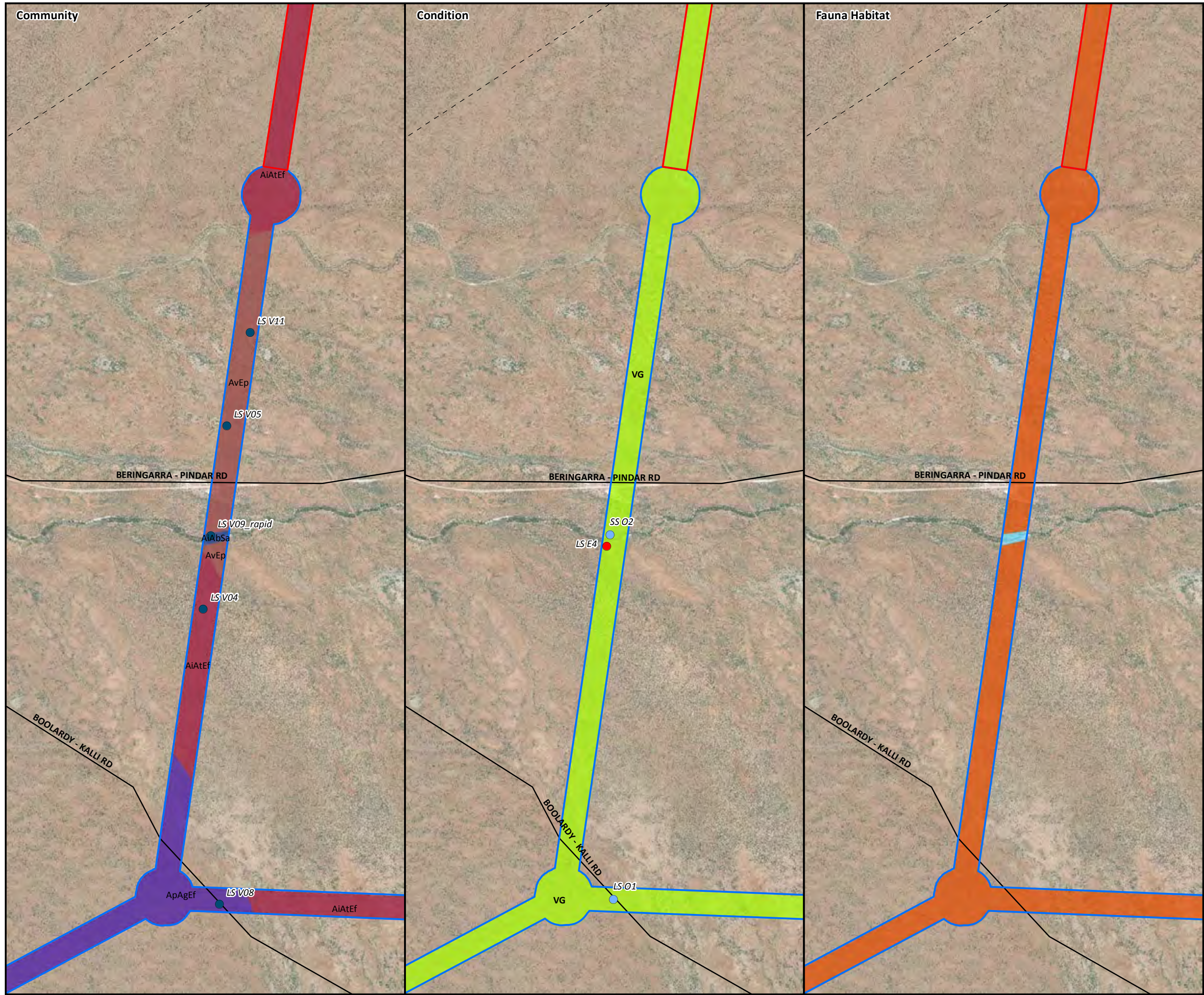


AECOM does not warrant the accuracy or completeness of information displayed in this map and any person using it does so at their own risk. AECOM shall bear no responsibility or liability for any errors, faults, defects, or omissions in the information.

© 2014 AECOM Australia Pty Ltd

Based on information provided by and with the permission of the Western Australian Land Information Authority trading as Landgate (2010).

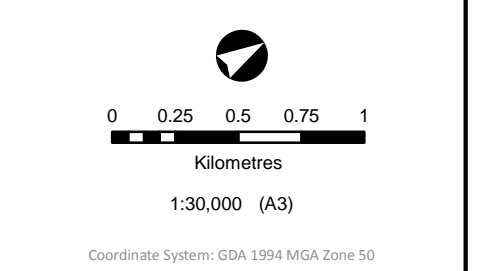




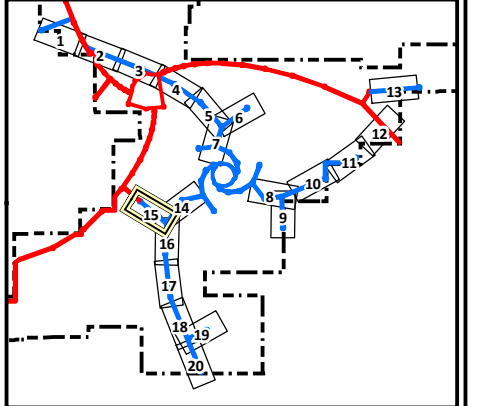
**SKA1 - Low  
Vegetation Communities,  
Condition and Fauna Habitats**

SKA Ecological Survey

Figure 6.15



- SKA1 - Low
  - SKA1 - Survey
  - MRO Boundary
  - Boolardy Station
  - Sherwood Land System
  - Previous Survey (Alex Holmes)
- Vegetation Communities**
- AFsa
  - AiTdpd
  - ArEd
  - AiAbSa
  - ApAgEf
  - ArEf
  - AaAtPs
  - AiATEF
  - ApTh
  - AvEp
  - AcAsTd
  - AiEs
  - ArCc
  - EvAsEb
  - AFEPo
- Fauna Habitats**
- Channels and creek line
  - Granite boulders and heaps
  - Granite domes
  - Hardpan plain with intermittent sandplain
  - Non saline stony or gritty surfaced plains
  - Rocky Breakaway and plateau edges
  - Saline lower footslopes below breakaways
  - Sandplain
  - Conservation Significant Flora
  - Erosion
  - Observation
  - Quadrat
  - Trapdoor Spider
  - White-browed Babbler
  - Western Spiny-tailed Skink Observations
  - Western Spiny-tailed Skink Habitat
  - Good to Excellent
  - Moderate
  - Poor



AECOM does not warrant the accuracy or completeness of information displayed in this map and any person using it does so at their own risk. AECOM shall bear no responsibility or liability for any errors, faults, defects, or omissions in the information.

© 2014 AECOM Australia Pty Ltd

Based on information provided by and with the permission of the Western Australian Land Information Authority trading as Landgate (2010).

