




**LEGEND**

-  2016-1458804372445
-  2km Buffer
-  Towns

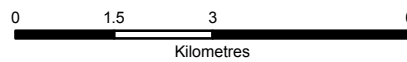
**SOURCE DATA**

Proponent: Proposal Boundary (2016)  
Landgate: Roads (2013), Cadastre (2014)  
Basemap: ESRI World Imagery

File No: 2016\_1458804372445, AC01-2016-0022  
Location Path: minor\_projects\eia\20160607\_  
2016\_1458804372445\_Toodyay\_road\_widening  
\_Main\_Roads

Disclaimer:  
This map is intended as a generalised interpretation of environmental issues.  
The information contained on this map is to be considered indicative only  
and in no event shall the Environmental Protection Authority be liable for any  
incident or consequential damages resulting from use of the material.

Copyright Environmental Protection Authority 2016. All Rights Reserved.  
All works and information displayed are subject to Copyright. For the reproduction or publication  
beyond that permitted by the Commonwealth Copyright Act 1968 written permission must be sought  
from the Authority.



Projection: Map Grid of Australia Zone 50  
Datum: Geocentric Datum of Australia, 1994  
Scale: 1:115,000 at A4



**LOCALITY MAP**

