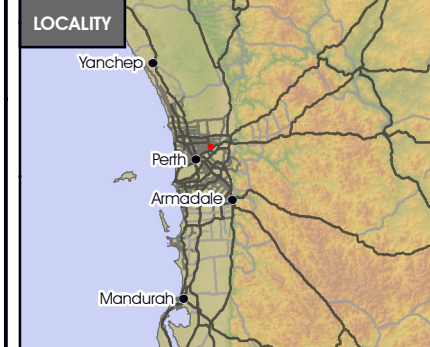




LEGEND

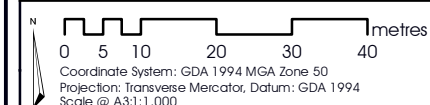
- Site Boundary
- Cadastral Boundary

© Talis Consultants Pty Ltd ('Talis'). Copyright in the drawings, information and data recorded in this document ('the information') is the property of Talis. This document and the information are solely for the use of the authorised recipient and this document may not be used, transferred or reproduced in whole or part for any purpose other than that which it is supplied by Talis without written consent. Talis makes no representation, undertakes no duty and accepts no responsibility to any third party who may use or rely upon this document or the information.



SITE AERIAL

Aurigen - Environmental Assessment and Management Plan



Prepared: RPC	Date: 23/06/2016
Checked: TM	Project No: TW15042
Reviewed: NK	Revision: A



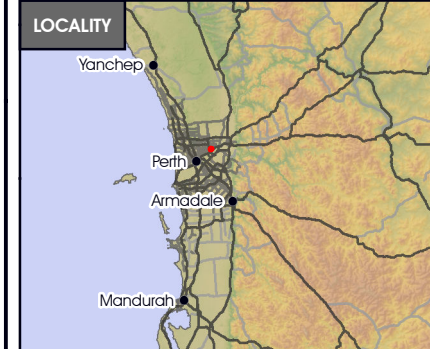
Figure 02



LEGEND

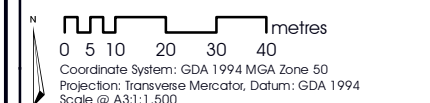
- Site Boundary
- Cadastral Boundary
- Contours (1m AHD)

© Talis Consultants Pty Ltd ("Talis") Copyright in the drawings, information and data recorded in this document ("the information") is the property of Talis. This document and the information are solely for the use of the authorised recipient and this document may not be used, transferred or reproduced in whole or part for any purpose other than that which it is supplied by Talis without written consent. Talis makes no representation, undertakes no duty and accepts no responsibility to any third party who may use or rely upon this document or the information.



SITE TOPOGRAPHY

Aurgen - Environmental Assessment and Management Plan



Prepared: RPC	Date: 23/06/2016
Checked: TM	Project No: TW15042
Reviewed: NK	Revision: A

